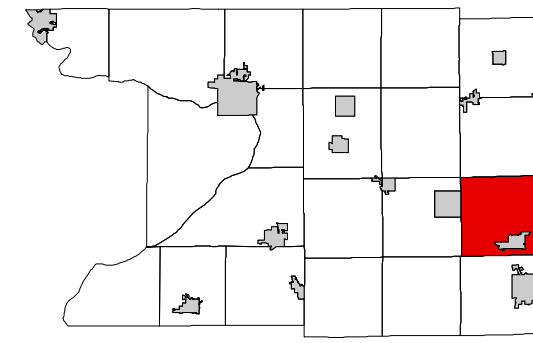
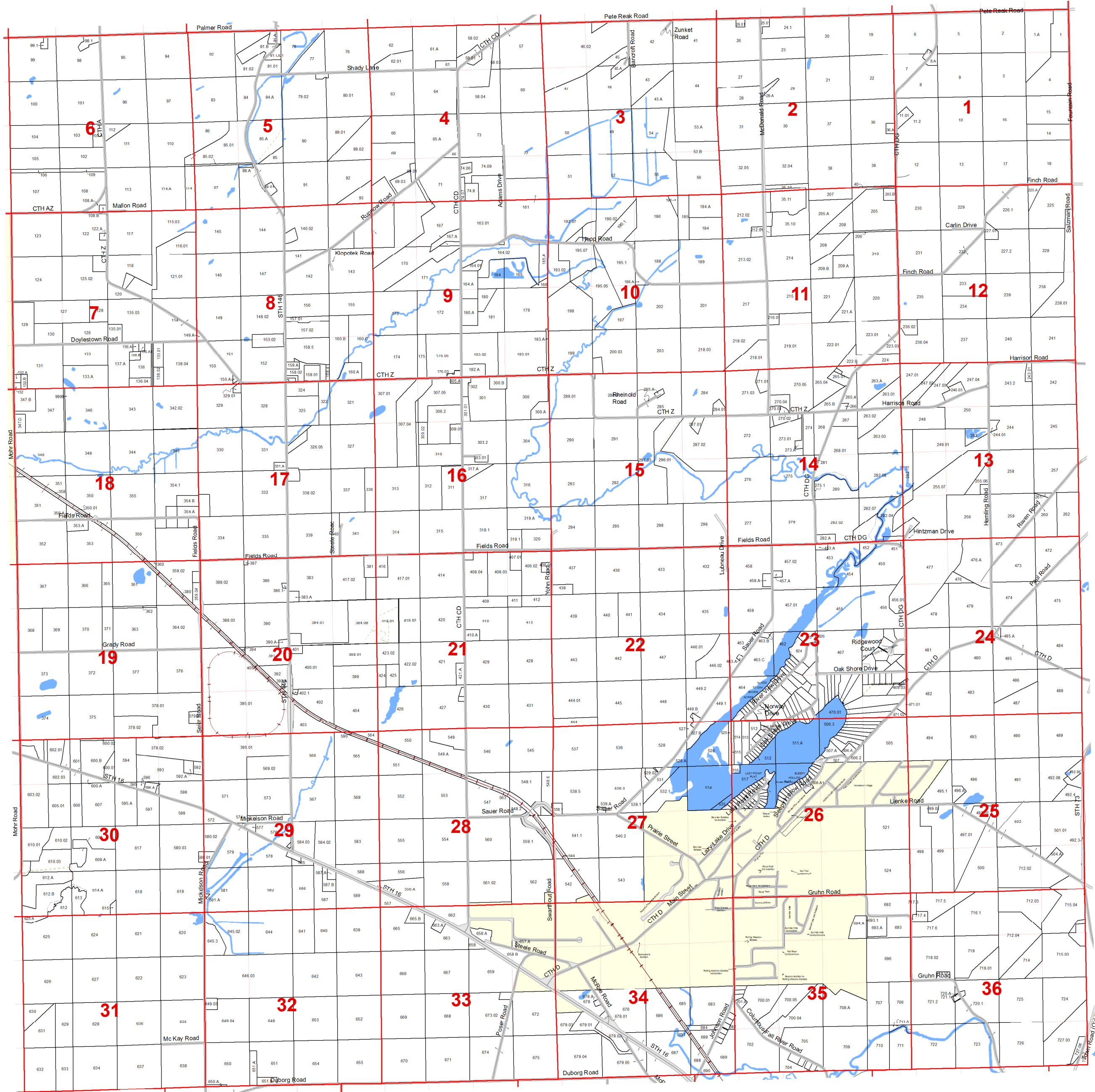


TOWN OF FOUNTAIN PRAIRIE

Town 11 North Range 12 East



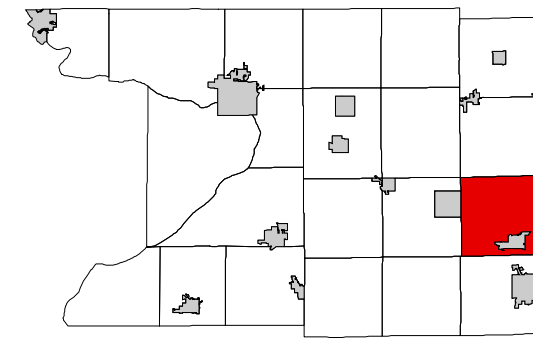
6	5	4	3	2	1
7	8	9	10	11	12
18	17	16	15	14	13
19	20	21	22	23	24
30	29	28	27	26	25
31	32	33	34	35	36



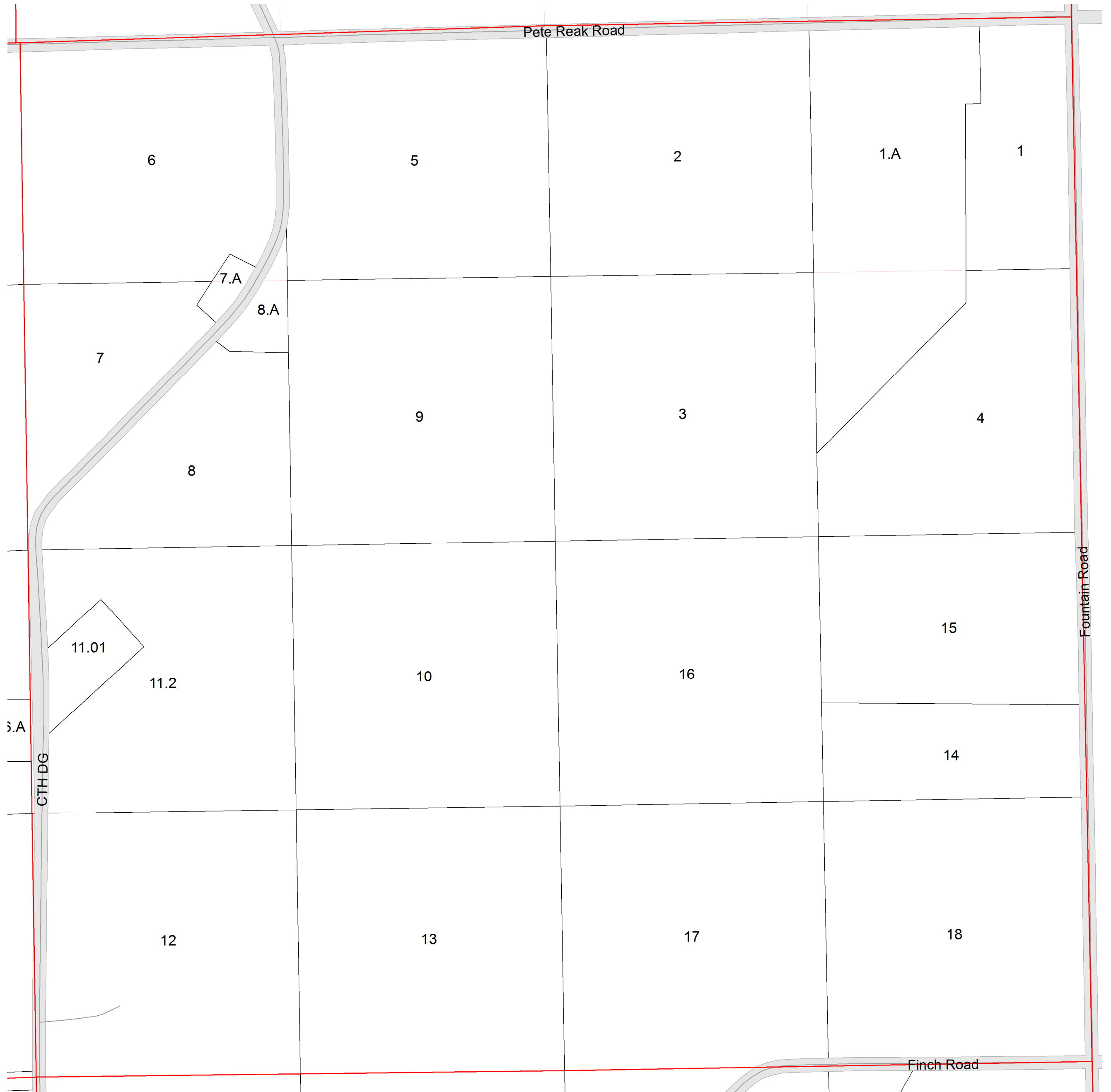
TOWN OF FOUNTAIN PRAIRIE

Town 11 North Range 12 East

1 inch = 400 feet 1:4,800



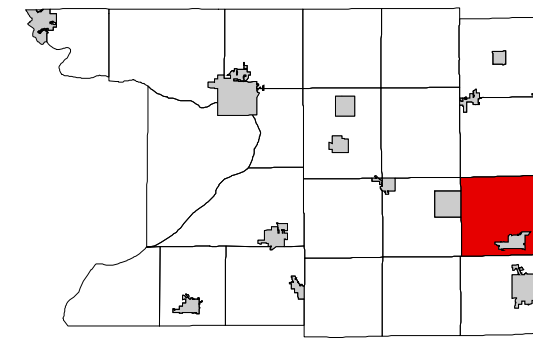
6	5	4	3	2	1
7	8	9	10	11	12
18	17	16	15	14	13
19	20	21	22	23	24
30	29	28	27	26	25
31	32	33	34	35	36



TOWN OF FOUNTAIN PRAIRIE

Town 11 North Range 12 East

1 inch = 400 feet 1:4,800



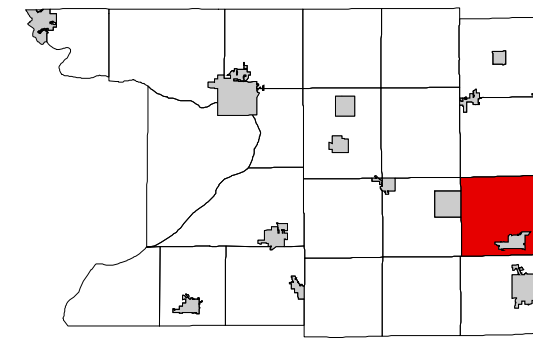
6	5	4	3	2	1
7	8	9	10	11	12
18	17	16	15	14	13
19	20	21	22	23	24
30	29	28	27	26	25
31	32	33	34	35	36



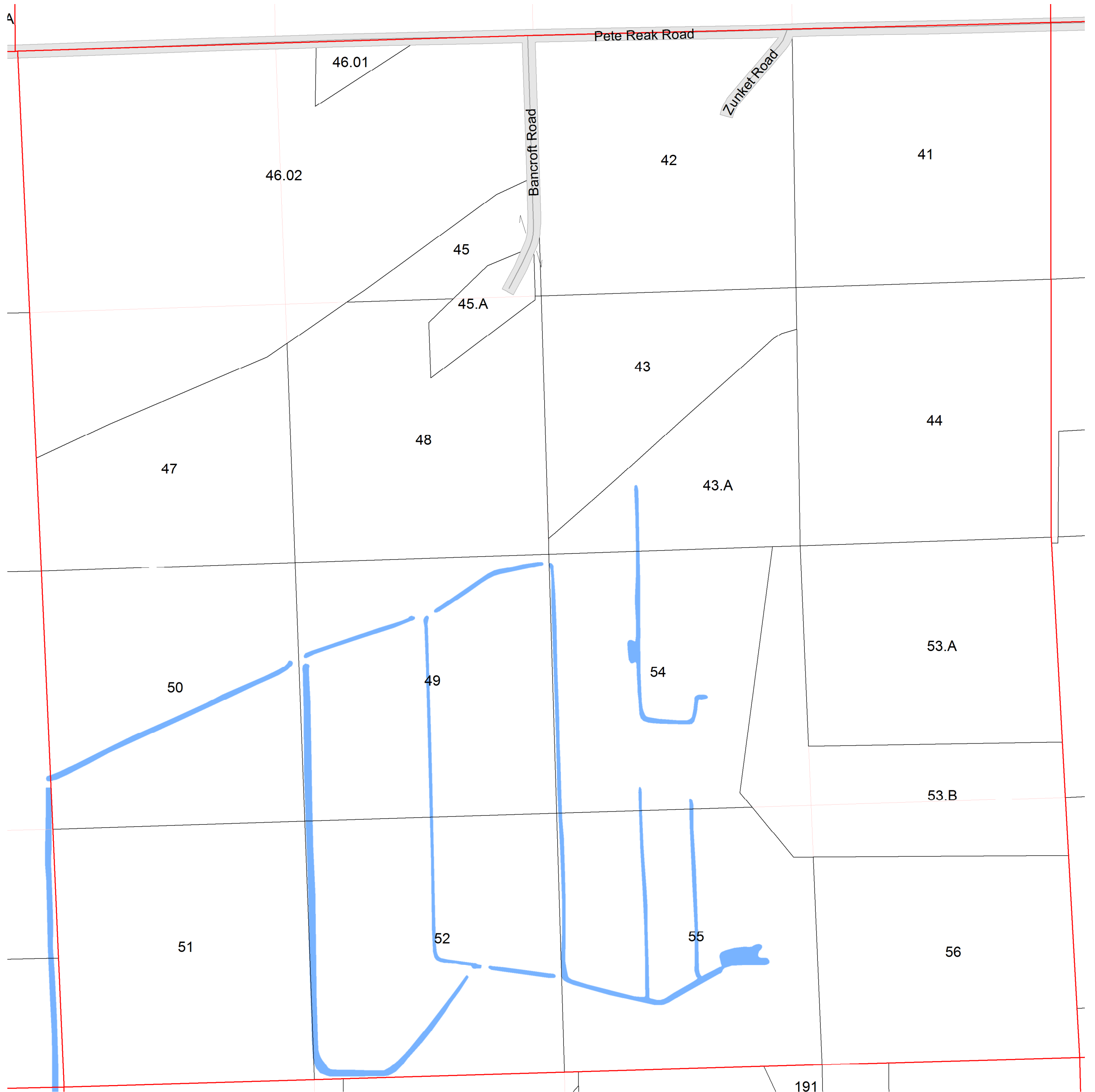
TOWN OF FOUNTAIN PRAIRIE

Town 11 North Range 12 East

1 inch = 400 feet 1:4,800



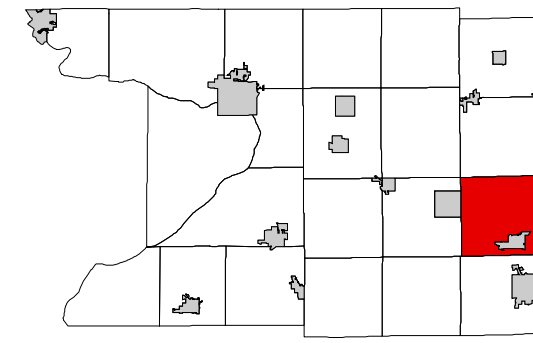
6	5	4	3	2	1
7	8	9	10	11	12
18	17	16	15	14	13
19	20	21	22	23	24
30	29	28	27	26	25
31	32	33	34	35	36



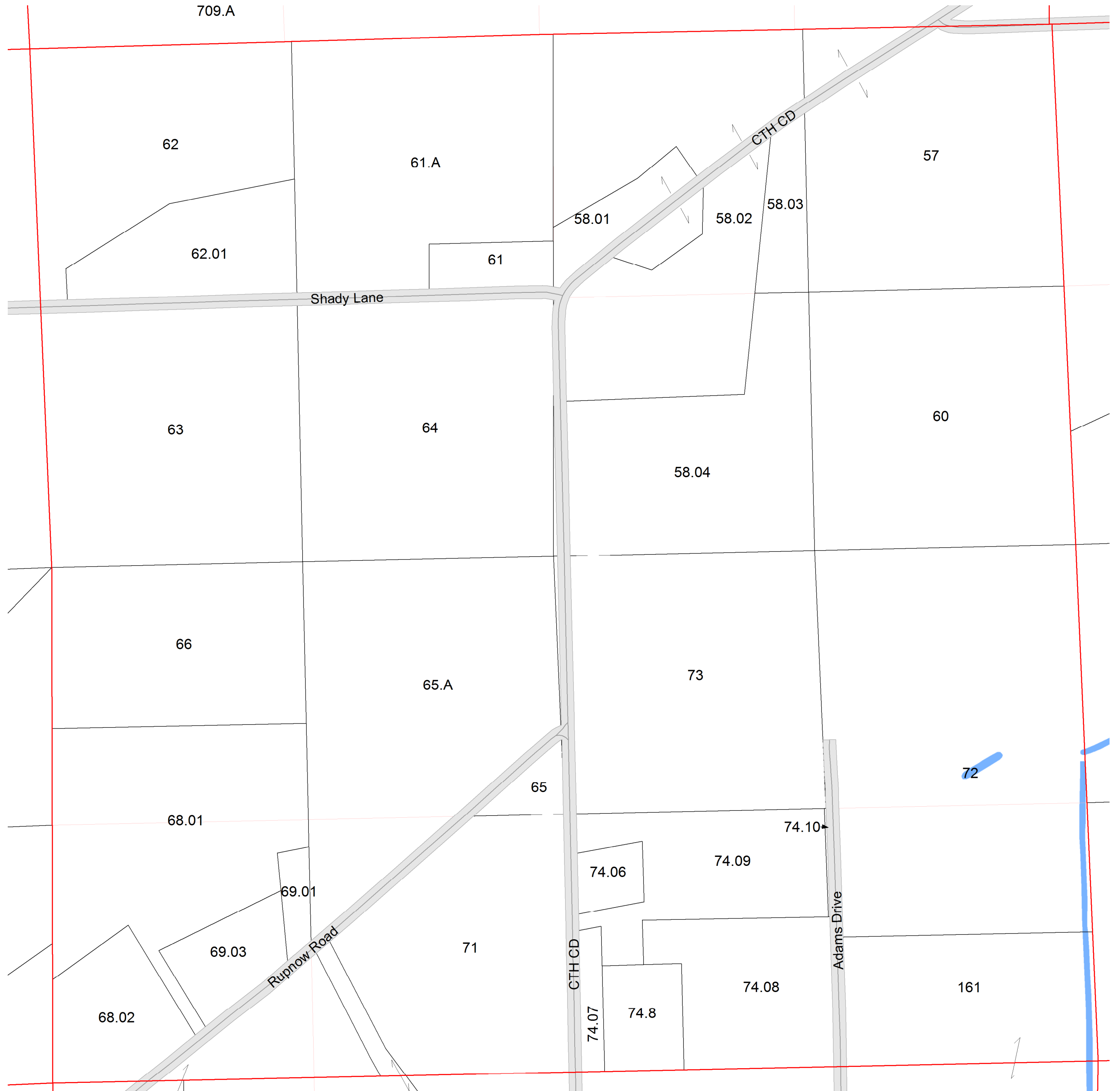
TOWN OF FOUNTAIN PRAIRIE

Town 11 North Range 12 East

1 inch = 400 feet 1:4,800



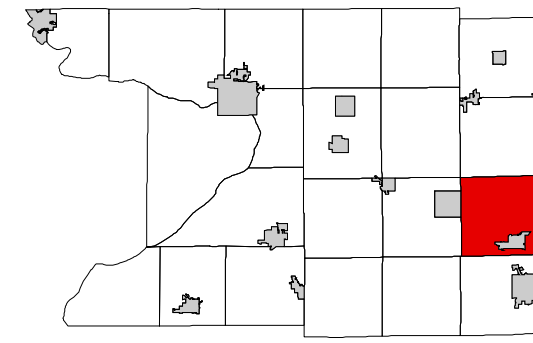
6	5	4	3	2	1
7	8	9	10	11	12
18	17	16	15	14	13
19	20	21	22	23	24
30	29	28	27	26	25
31	32	33	34	35	36



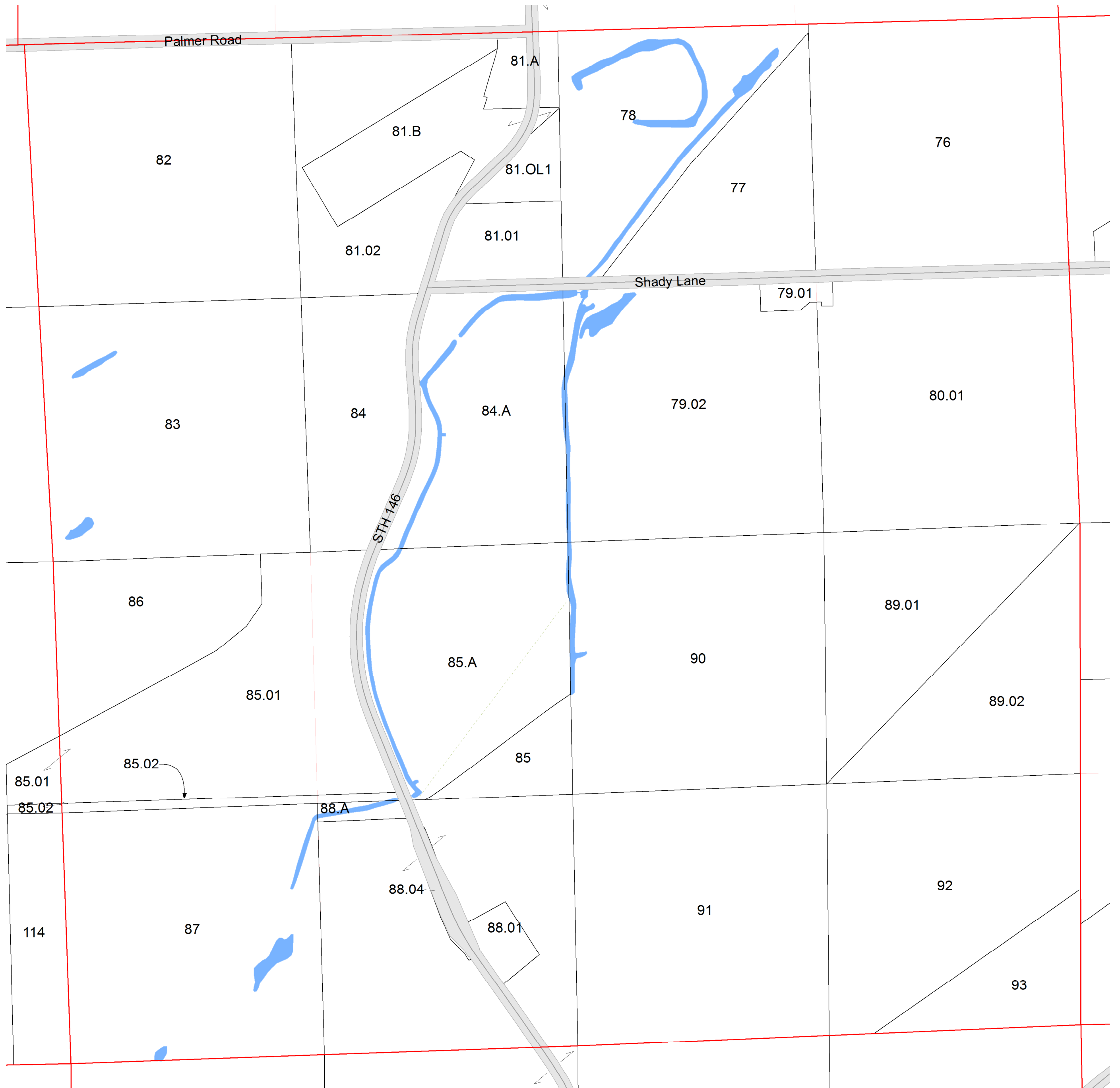
TOWN OF FOUNTAIN PRAIRIE

Town 11 North Range 12 East

1 inch = 400 feet 1:4,800



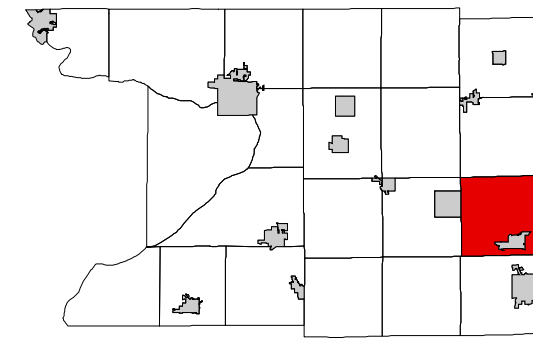
6	5	4	3	2	1
7	8	9	10	11	12
18	17	16	15	14	13
19	20	21	22	23	24
30	29	28	27	26	25
31	32	33	34	35	36



TOWN OF FOUNTAIN PRAIRIE

Town 11 North Range 12 East

1 inch = 400 feet 1:4,800



6	5	4	3	2	1
7	8	9	10	11	12
18	17	16	15	14	13
19	20	21	22	23	24
30	29	28	27	26	25
31	32	33	34	35	36

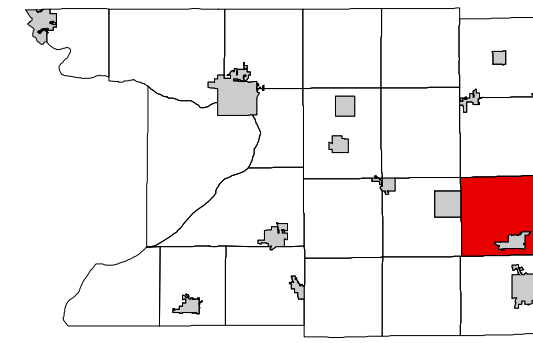


VILLAGE OF DOYLESTOWN

TOWN OF FOUNTAIN PRAIRIE

Town 11 North Range 12 East

1 inch = 400 feet 1:4,800



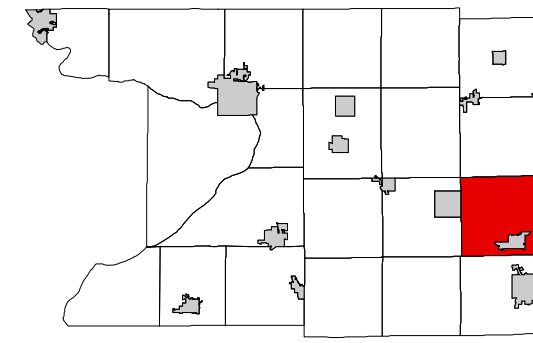
6	5	4	3	2	1
7	8	9	10	11	12
18	17	16	15	14	13
19	20	21	22	23	24
30	29	28	27	26	25
31	32	33	34	35	36



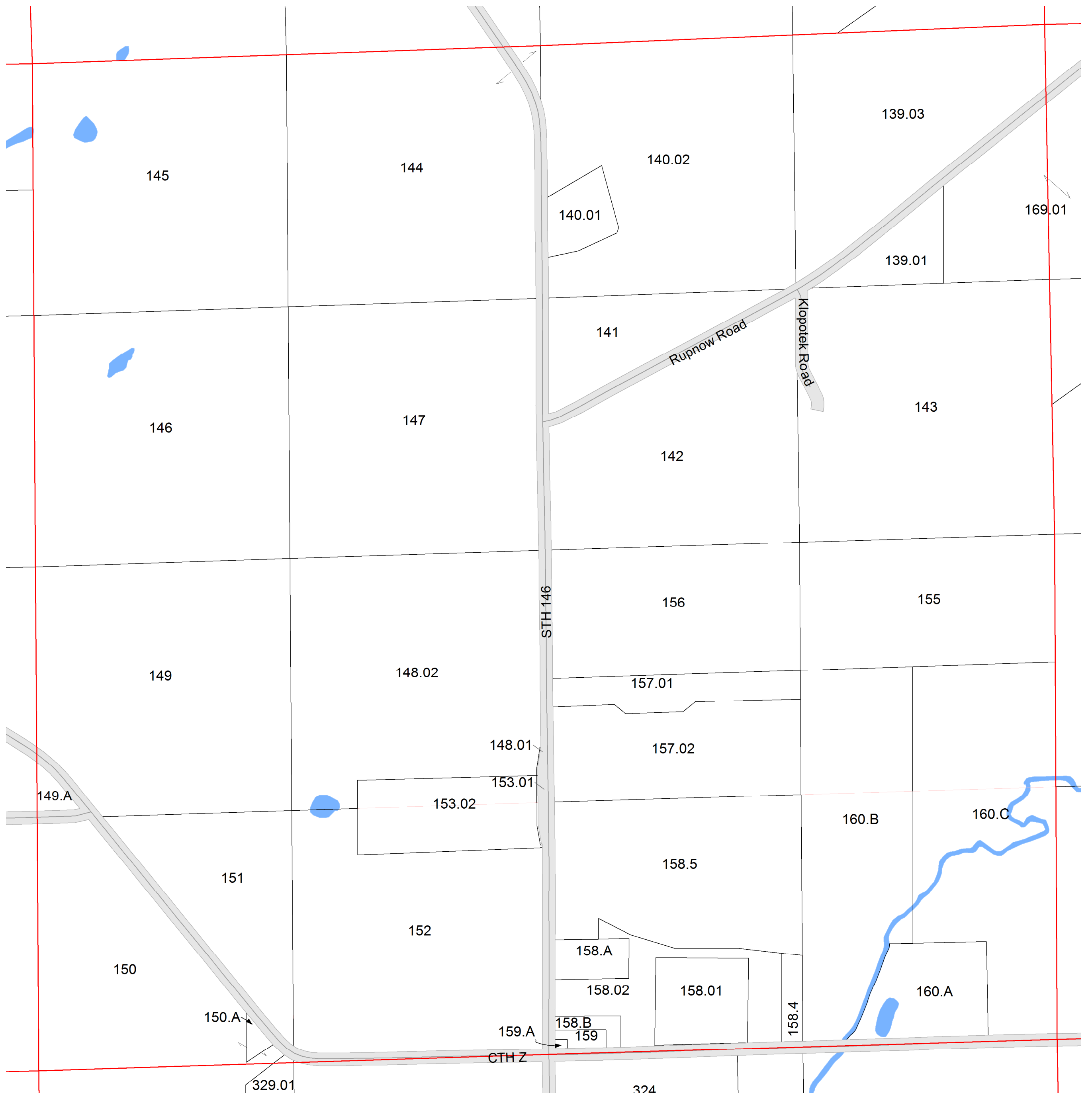
TOWN OF FOUNTAIN PRAIRIE

Town 11 North Range 12 East

1 inch = 400 feet 1:4,800



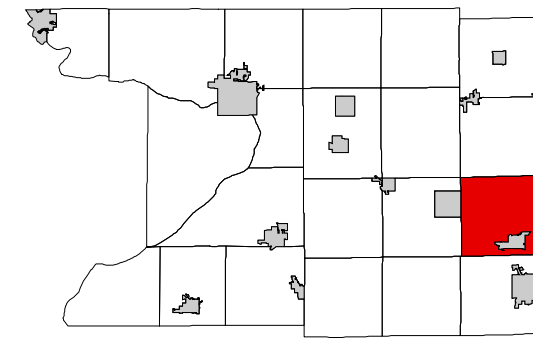
6	5	4	3	2	1
7	8	9	10	11	12
18	17	16	15	14	13
19	20	21	22	23	24
30	29	28	27	26	25
31	32	33	34	35	36



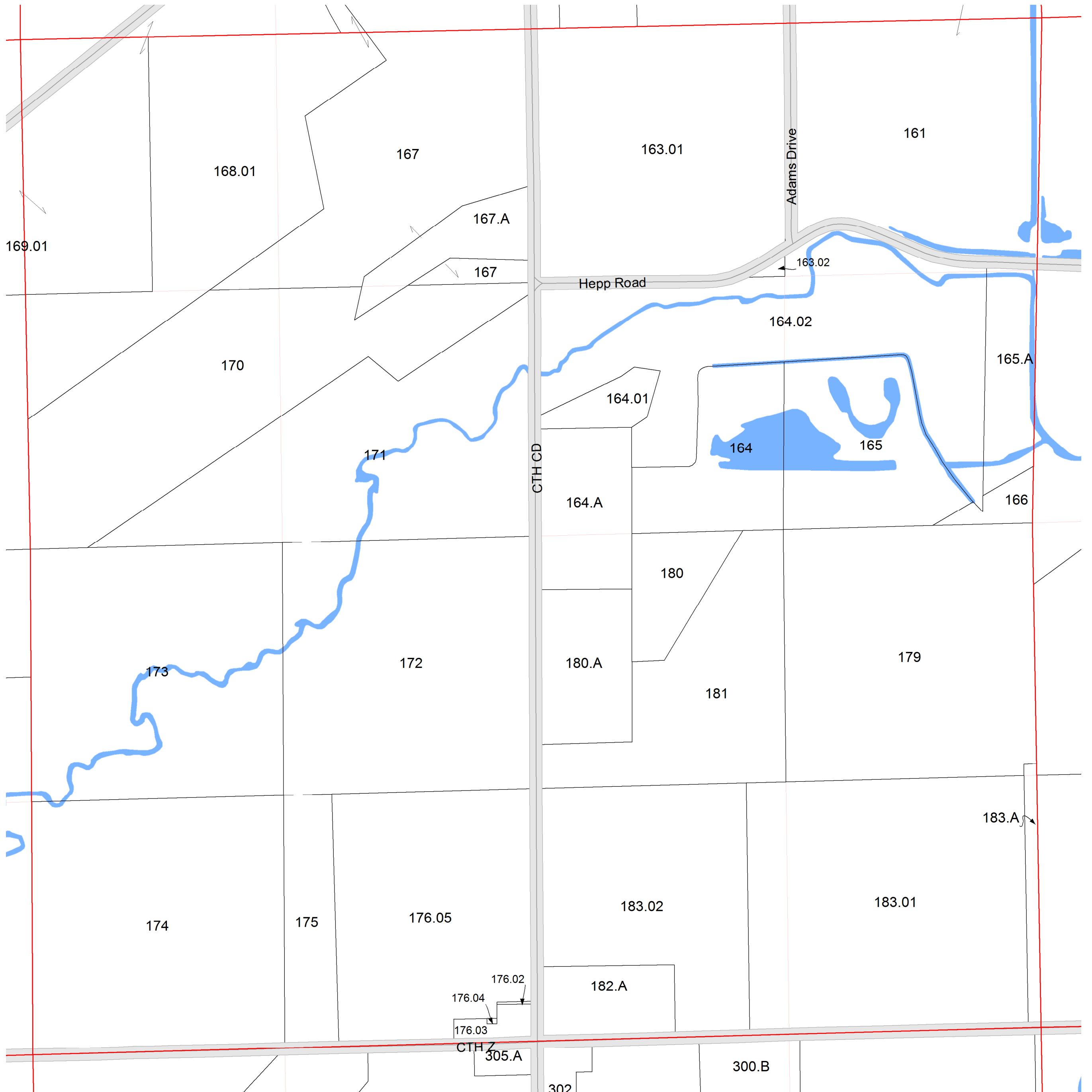
TOWN OF FOUNTAIN PRAIRIE

Town 11 North Range 12 East

1 inch = 400 feet 1:4,800



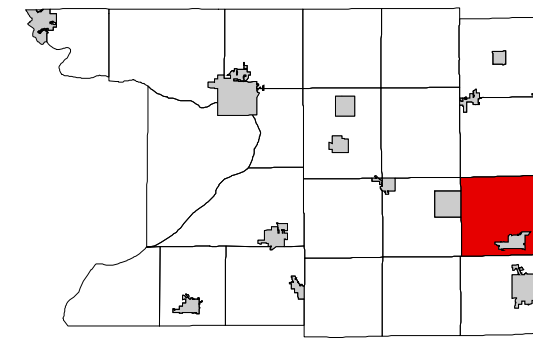
6	5	4	3	2	1
7	8	9	10	11	12
18	17	16	15	14	13
19	20	21	22	23	24
30	29	28	27	26	25
31	32	33	34	35	36



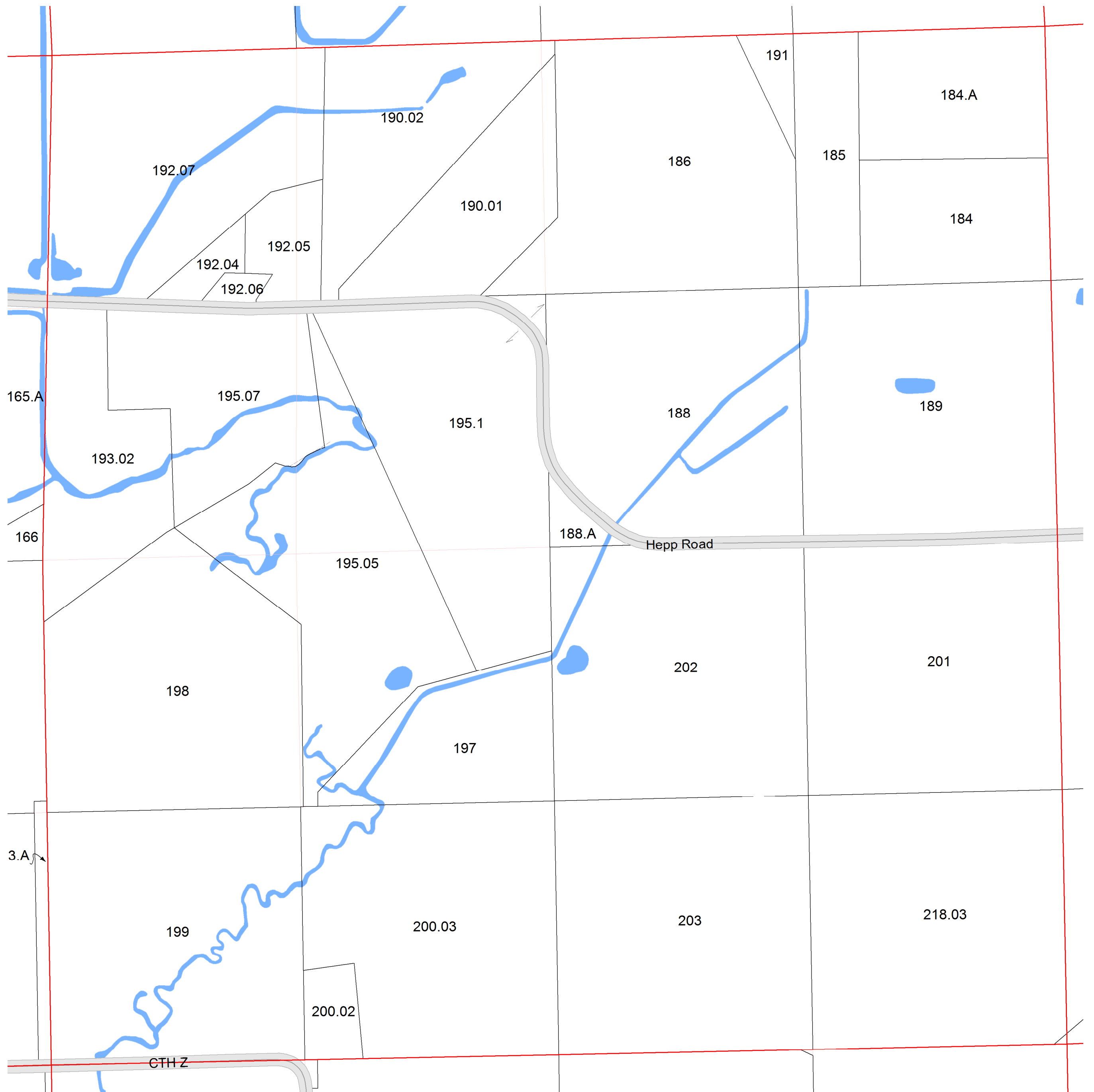
TOWN OF FOUNTAIN PRAIRIE

Town 11 North Range 12 East

1 inch = 400 feet 1:4,800



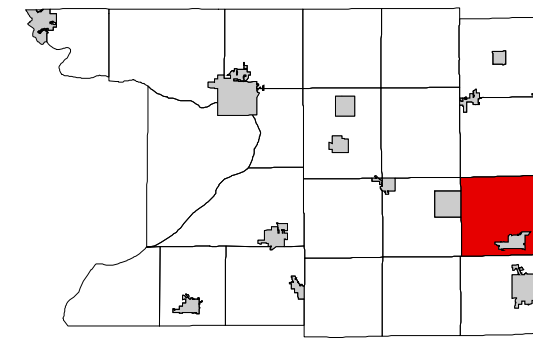
6	5	4	3	2	1
7	8	9	10	11	12
18	17	16	15	14	13
19	20	21	22	23	24
30	29	28	27	26	25
31	32	33	34	35	36



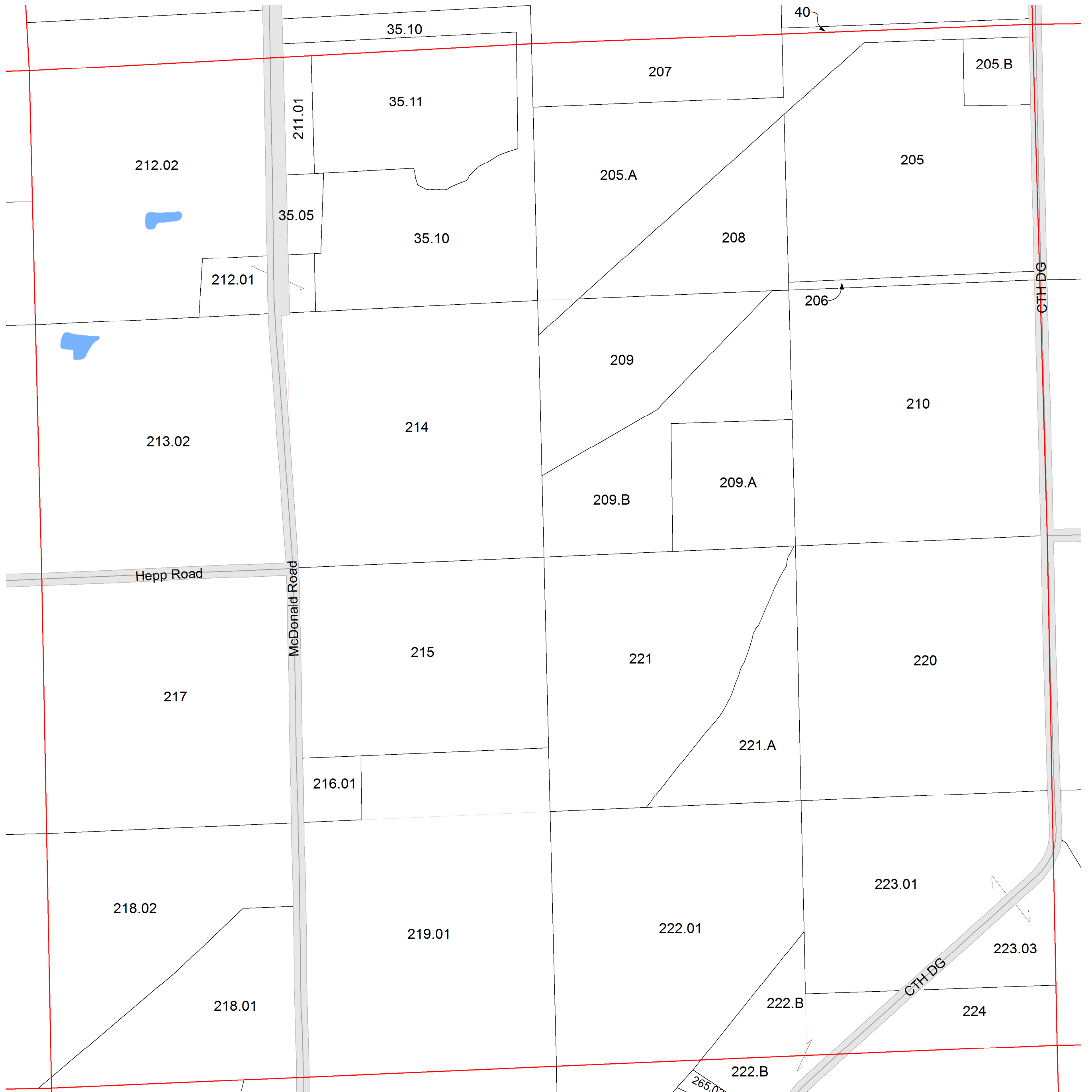
TOWN OF FOUNTAIN PRAIRIE

Town 11 North Range 12 East

1 inch = 400 feet 1:4,800



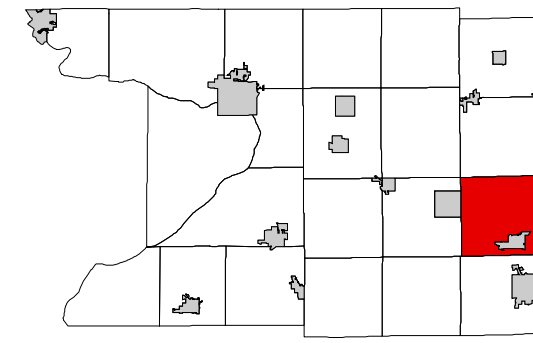
6	5	4	3	2	1
7	8	9	10	11	12
18	17	16	15	14	13
19	20	21	22	23	24
30	29	28	27	26	25
31	32	33	34	35	36



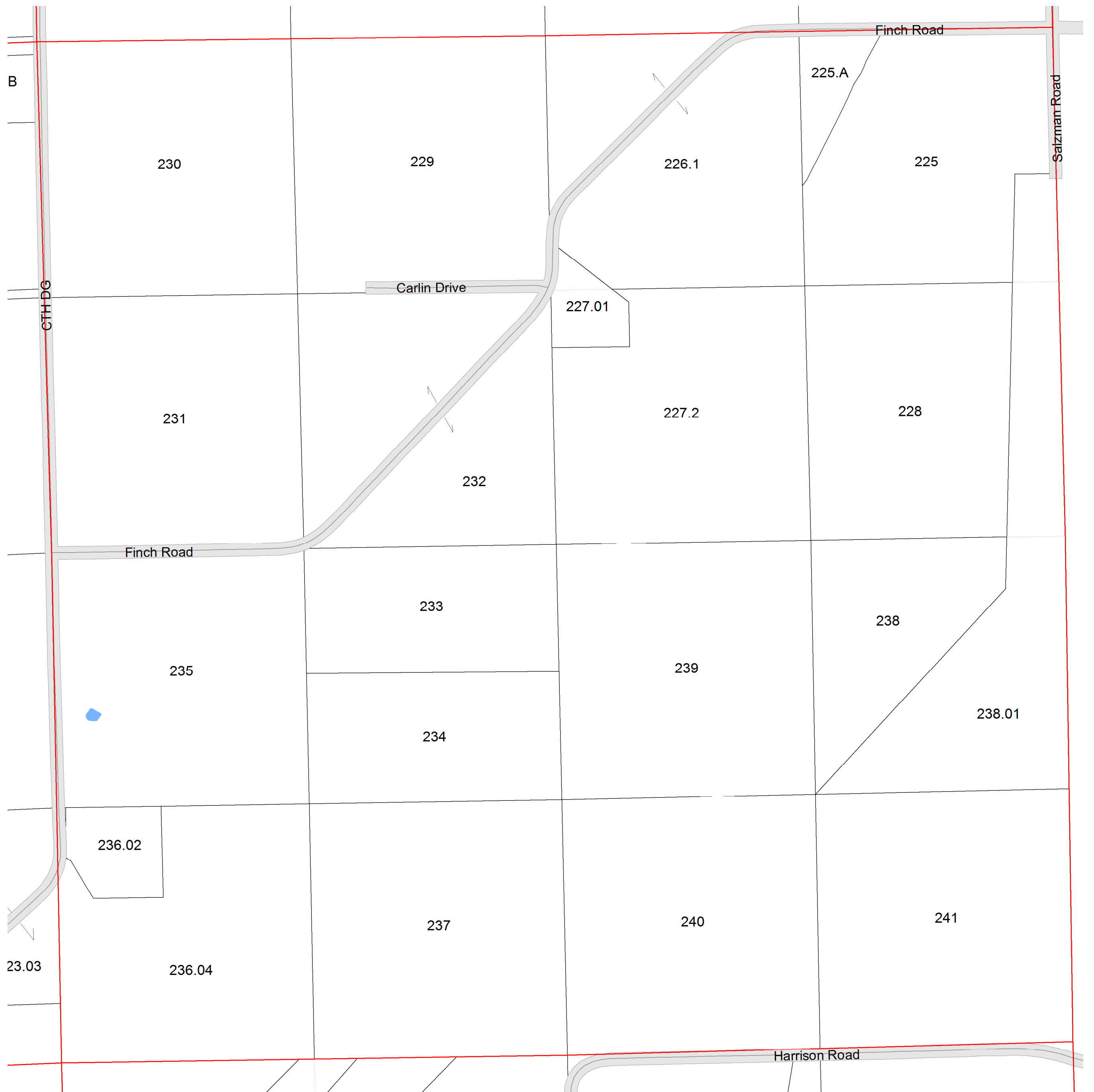
TOWN OF FOUNTAIN PRAIRIE

Town 11 North Range 12 East

1 inch = 400 feet 1:4,800



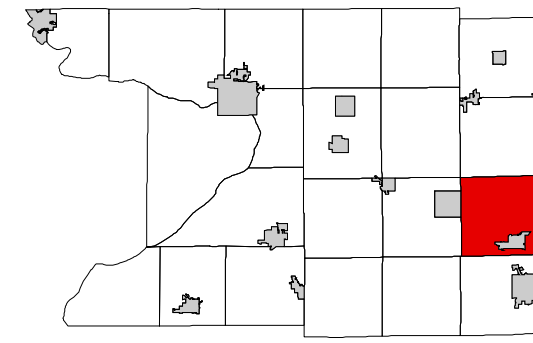
6	5	4	3	2	1
7	8	9	10	11	12
18	17	16	15	14	13
19	20	21	22	23	24
30	29	28	27	26	25
31	32	33	34	35	36



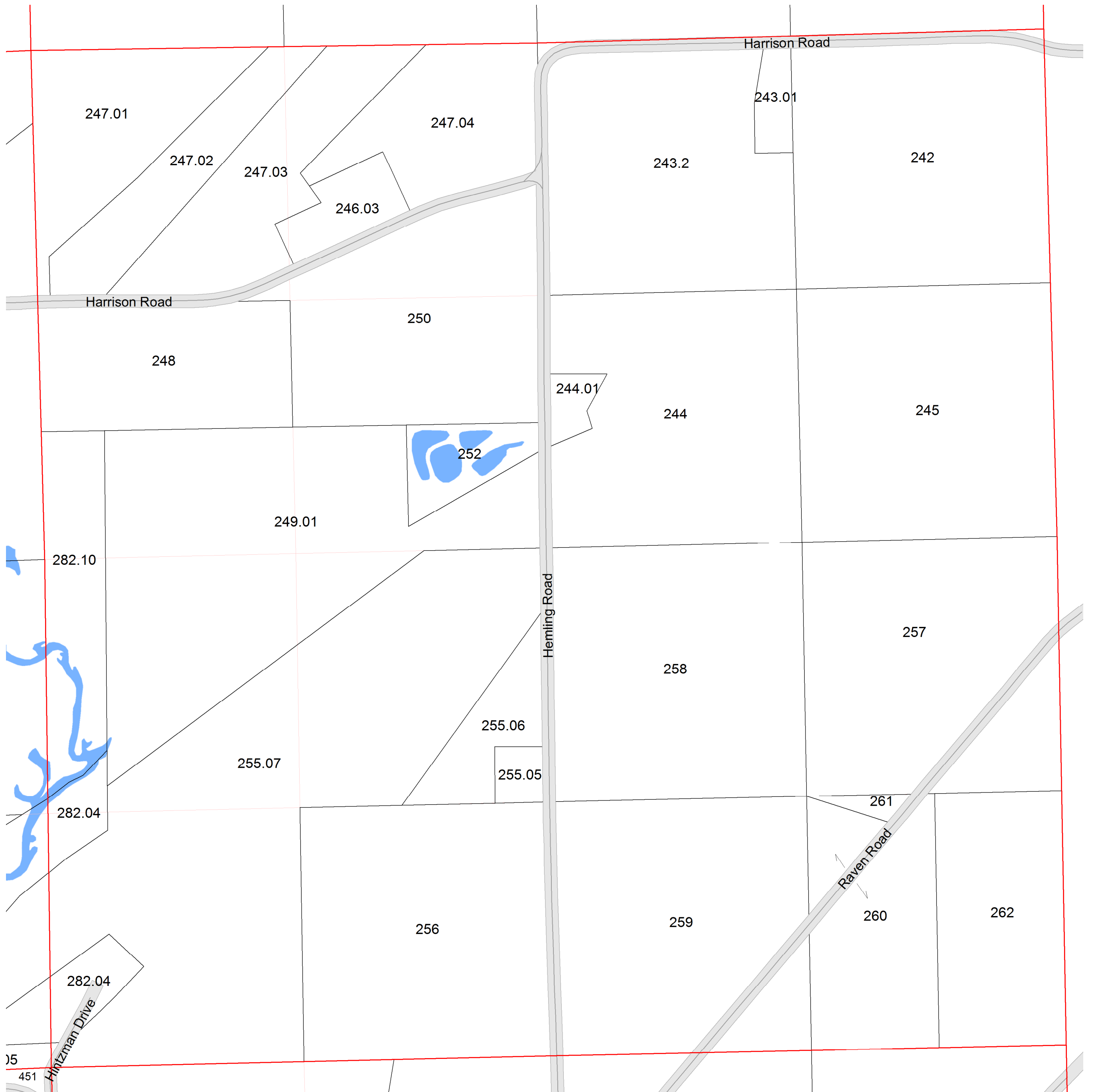
TOWN OF FOUNTAIN PRAIRIE

Town 11 North Range 12 East

1 inch = 400 feet 1:4,800



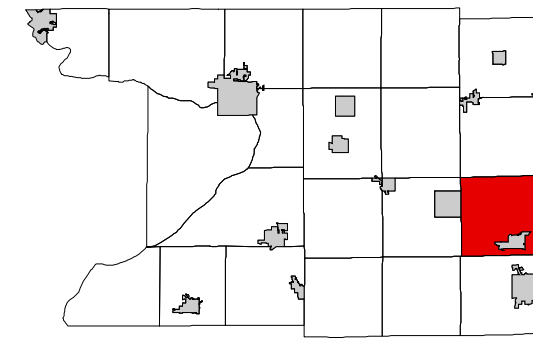
6	5	4	3	2	1
7	8	9	10	11	12
18	17	16	15	14	13
19	20	21	22	23	24
30	29	28	27	26	25
31	32	33	34	35	36



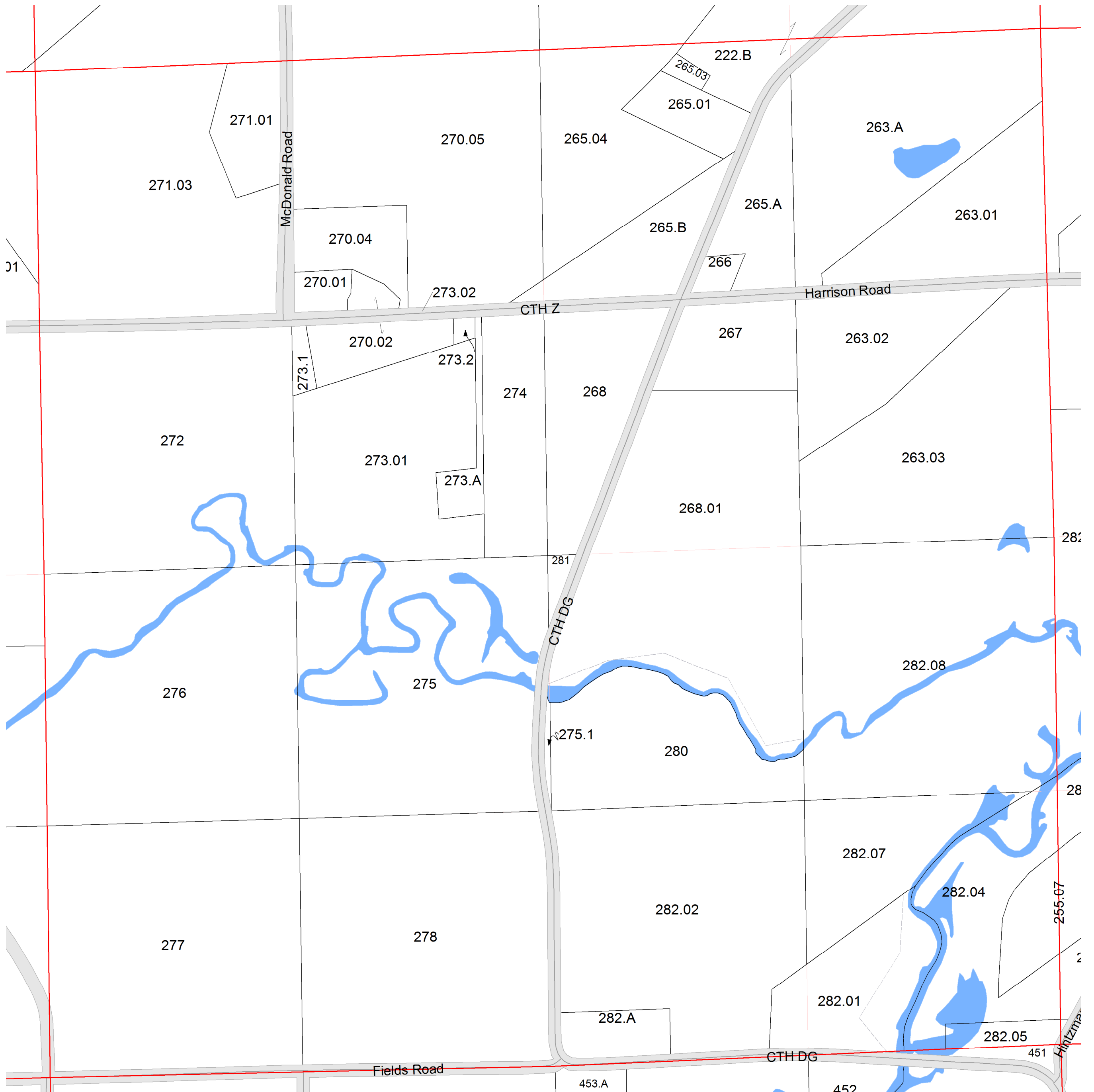
TOWN OF FOUNTAIN PRAIRIE

Town 11 North Range 12 East

1 inch = 400 feet 1:4,800



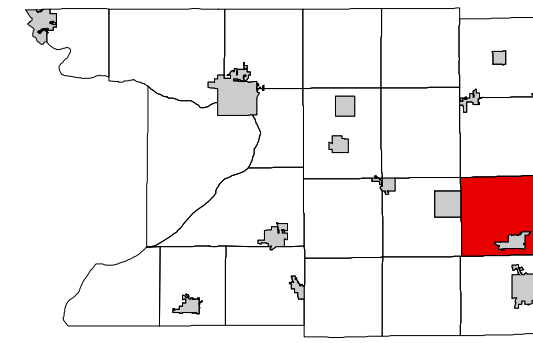
6	5	4	3	2	1
7	8	9	10	11	12
18	17	16	15	14	13
19	20	21	22	23	24
30	29	28	27	26	25
31	32	33	34	35	36



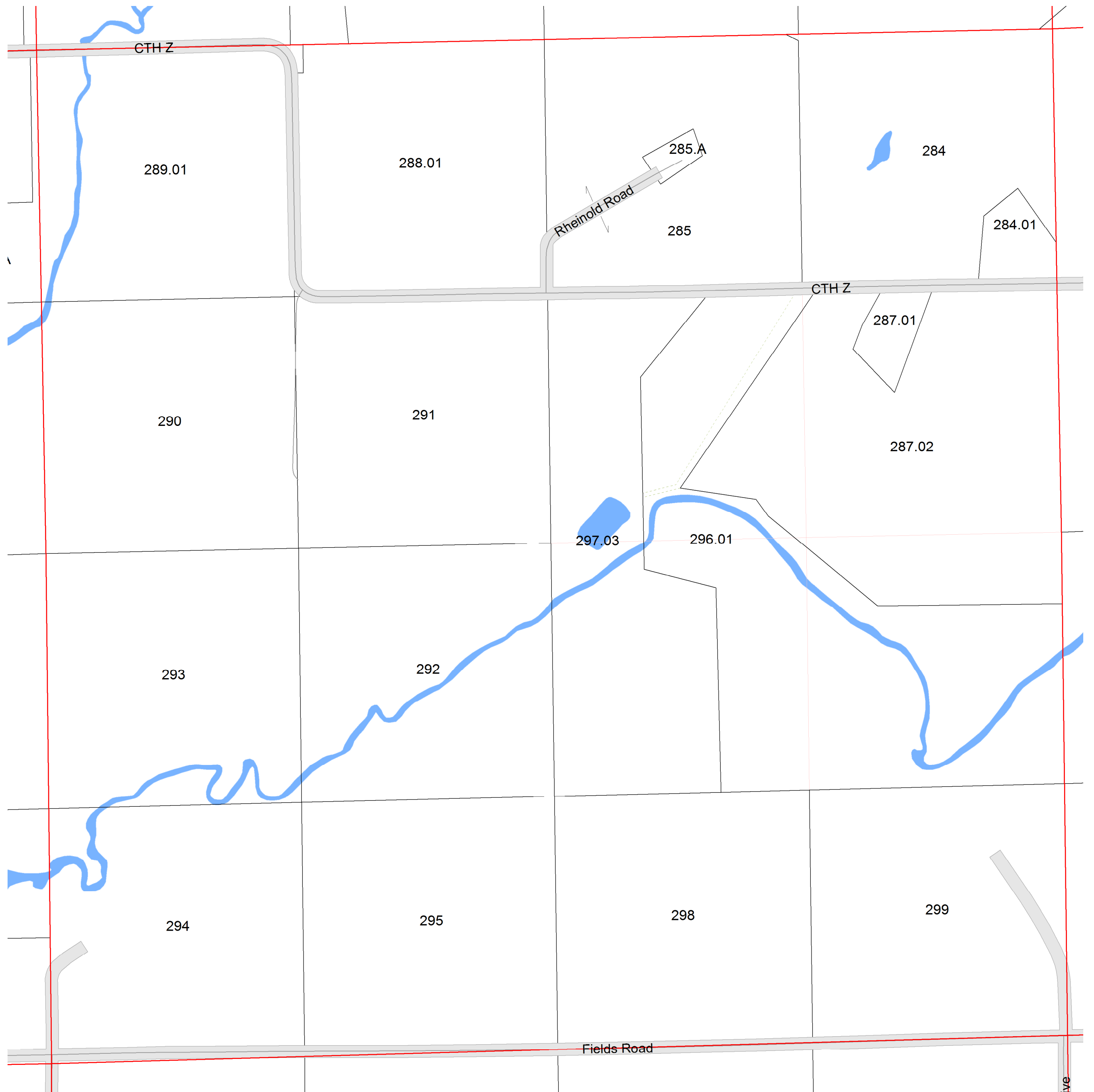
TOWN OF FOUNTAIN PRAIRIE

Town 11 North Range 12 East

1 inch = 400 feet 1:4,800



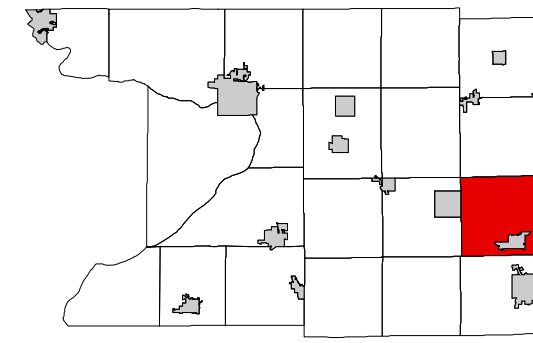
6	5	4	3	2	1
7	8	9	10	11	12
18	17	16	15	14	13
19	20	21	22	23	24
30	29	28	27	26	25
31	32	33	34	35	36



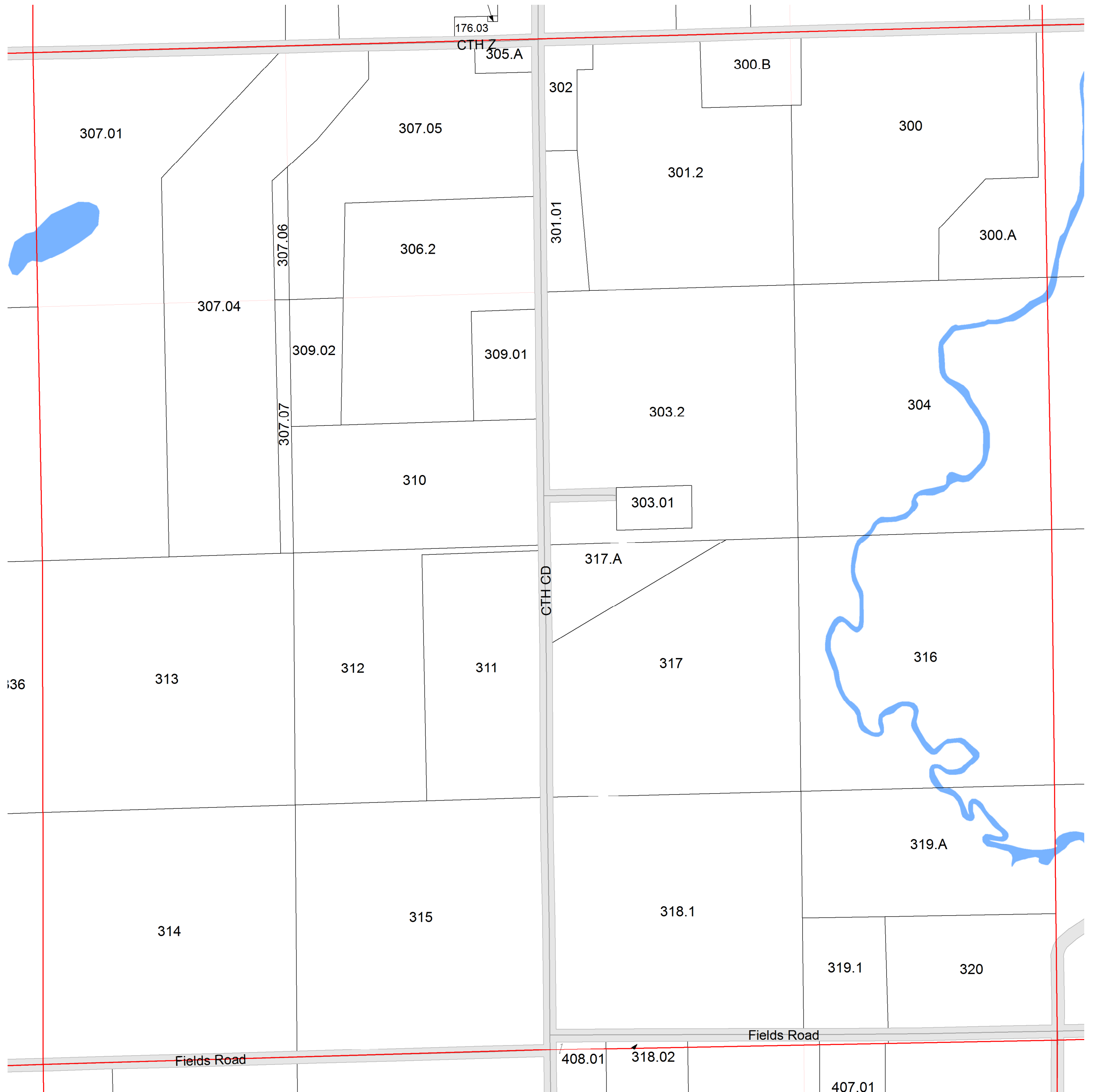
TOWN OF FOUNTAIN PRAIRIE

Town 11 North Range 12 East

1 inch = 400 feet 1:4,800



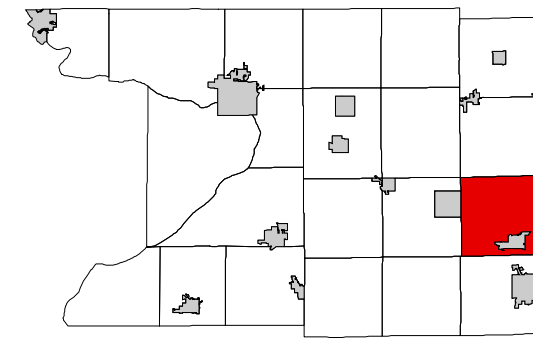
6	5	4	3	2	1
7	8	9	10	11	12
18	17	16	15	14	13
19	20	21	22	23	24
30	29	28	27	26	25
31	32	33	34	35	36



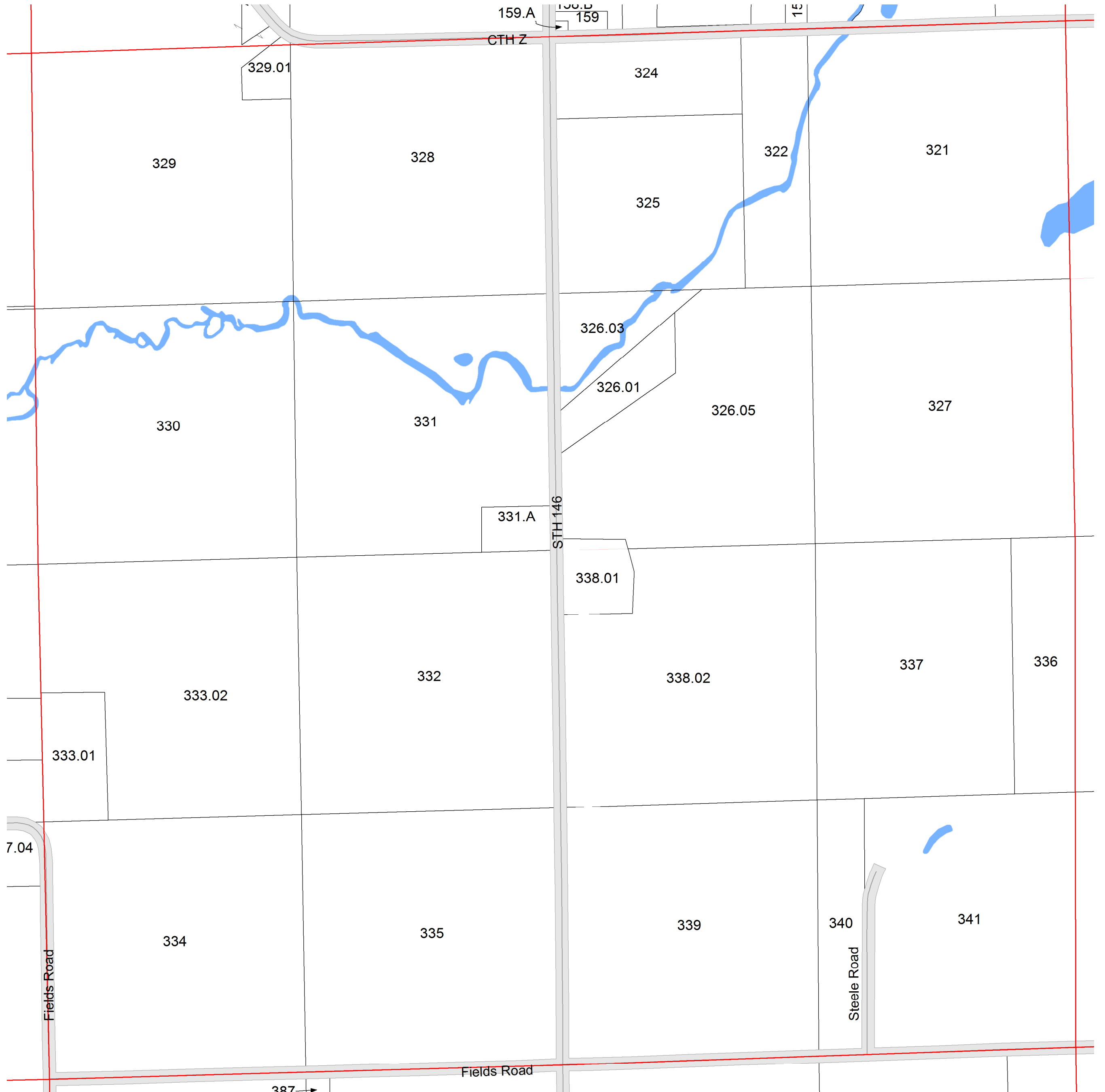
TOWN OF FOUNTAIN PRAIRIE

Town 11 North Range 12 East

1 inch = 400 feet 1:4,800



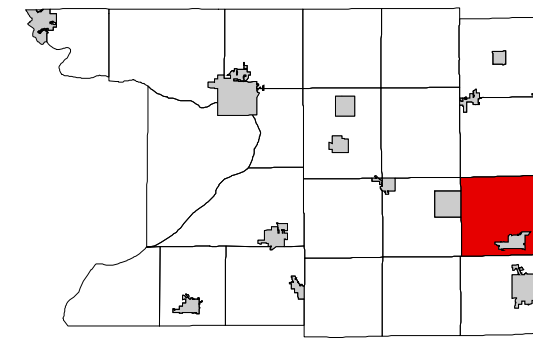
6	5	4	3	2	1
7	8	9	10	11	12
18	17	16	15	14	13
19	20	21	22	23	24
30	29	28	27	26	25
31	32	33	34	35	36



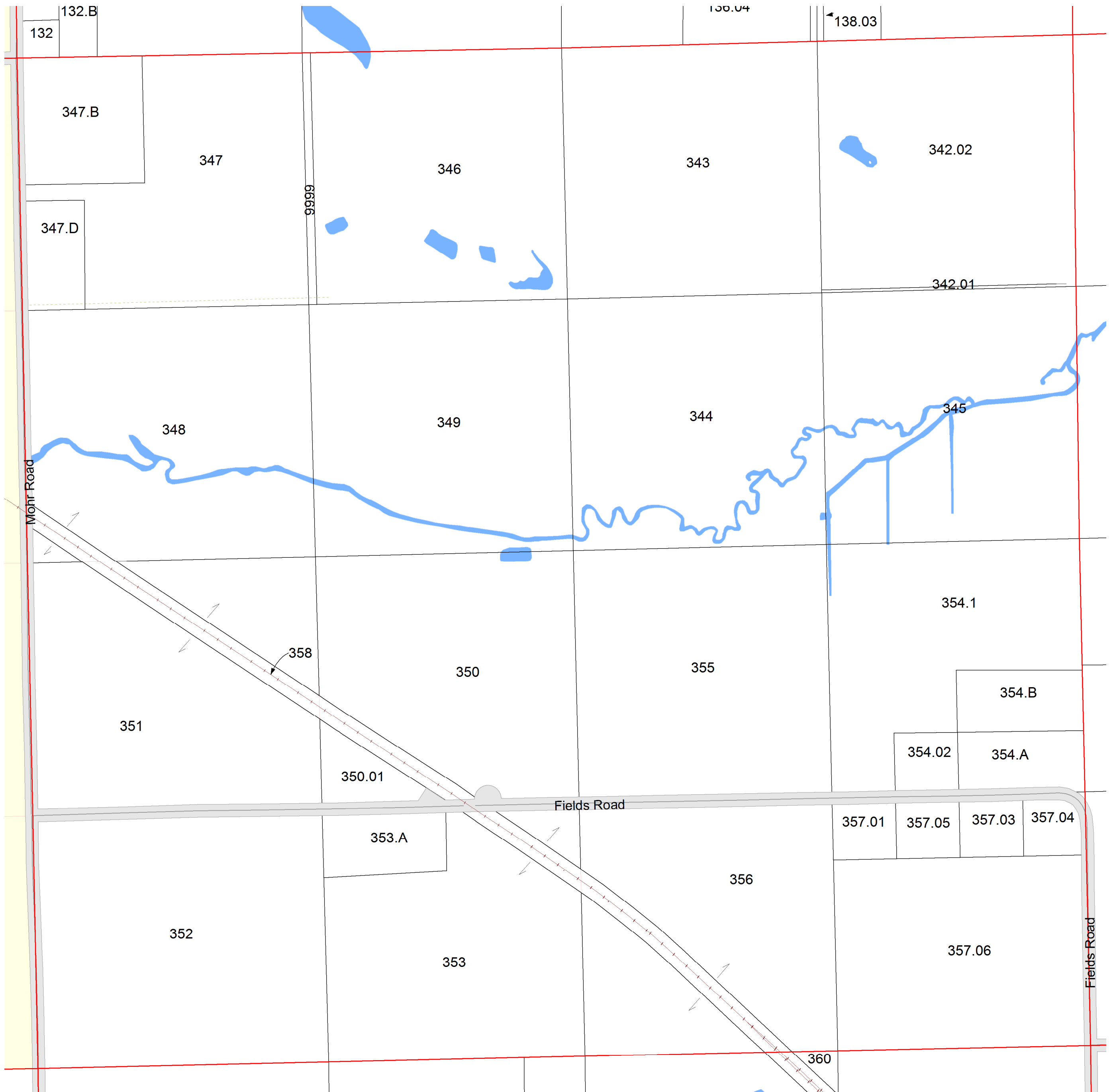
TOWN OF FOUNTAIN PRAIRIE

Town 11 North Range 12 East

1 inch = 400 feet 1:4,800



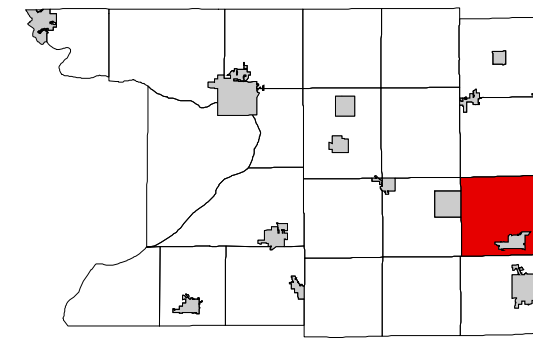
6	5	4	3	2	1
7	8	9	10	11	12
18	17	16	15	14	13
19	20	21	22	23	24
30	29	28	27	26	25
31	32	33	34	35	36



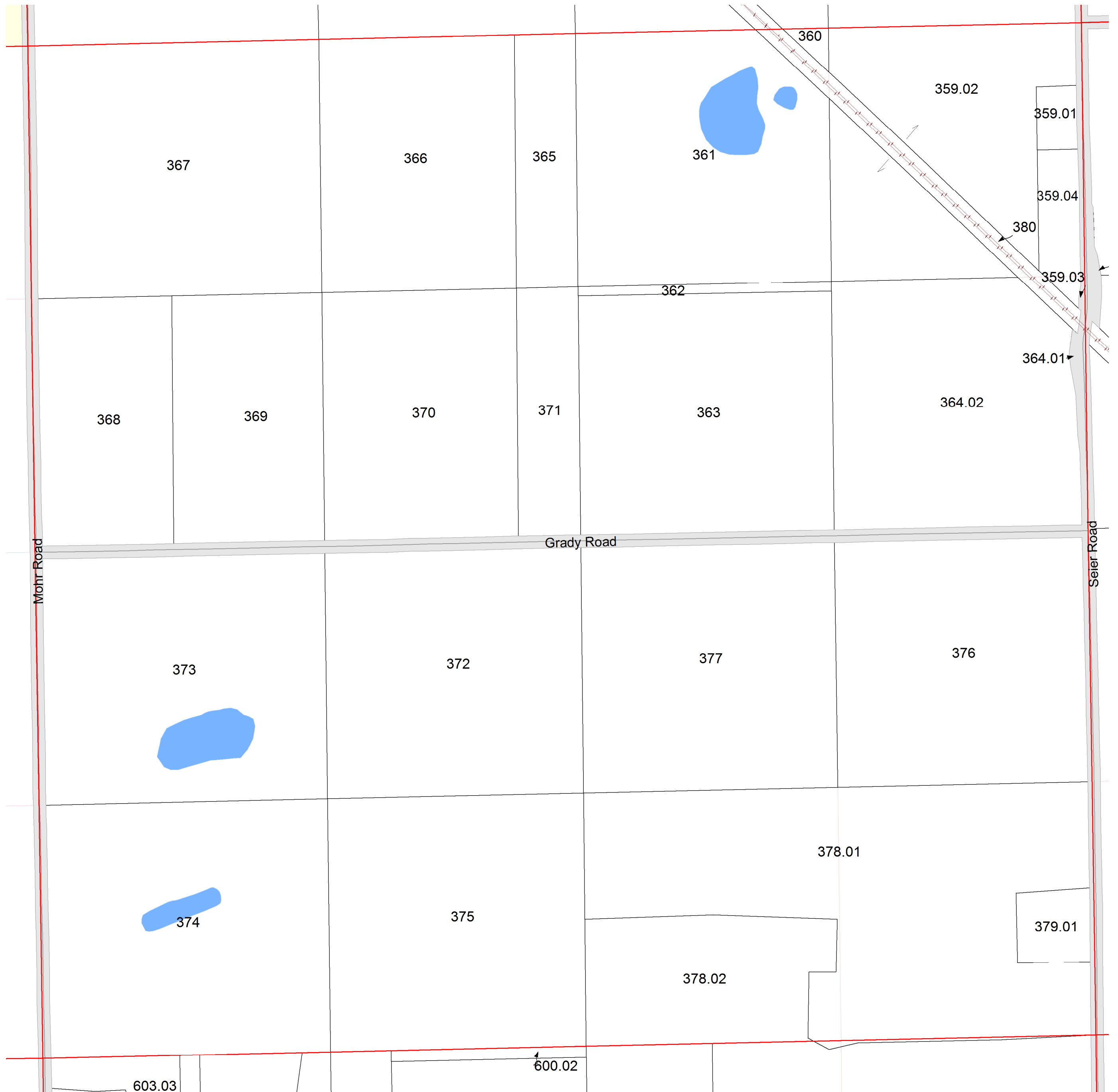
TOWN OF FOUNTAIN PRAIRIE

Town 11 North Range 12 East

1 inch = 400 feet 1:4,800



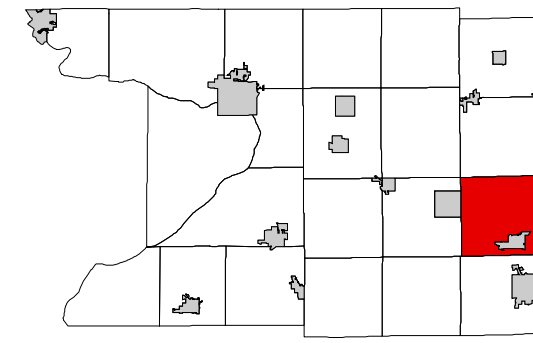
6	5	4	3	2	1
7	8	9	10	11	12
18	17	16	15	14	13
19	20	21	22	23	24
30	29	28	27	26	25
31	32	33	34	35	36



TOWN OF FOUNTAIN PRAIRIE

Town 11 North Range 12 East

1 inch = 400 feet 1:4,800



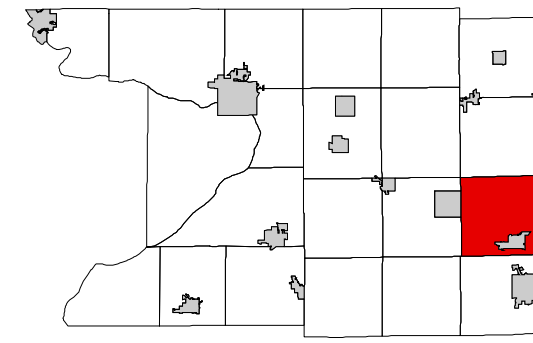
6	5	4	3	2	1
7	8	9	10	11	12
18	17	16	15	14	13
19	20	21	22	23	24
30	29	28	27	26	25
31	32	33	34	35	36



TOWN OF FOUNTAIN PRAIRIE

Town 11 North Range 12 East

1 inch = 400 feet 1:4,800



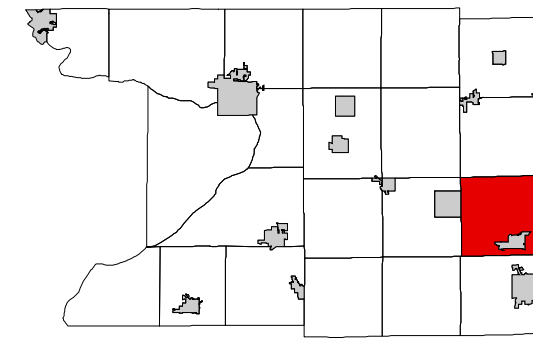
6	5	4	3	2	1
7	8	9	10	11	12
18	17	16	15	14	13
19	20	21	22	23	24
30	29	28	27	26	25
31	32	33	34	35	36



TOWN OF FOUNTAIN PRAIRIE

Town 11 North Range 12 East

1 inch = 400 feet 1:4,800



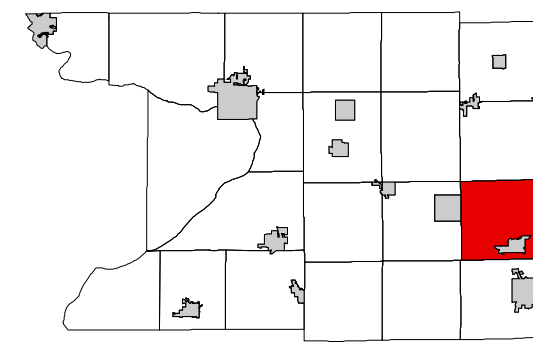
6	5	4	3	2	1
7	8	9	10	11	12
18	17	16	15	14	13
19	20	21	22	23	24
30	29	28	27	26	25
31	32	33	34	35	36



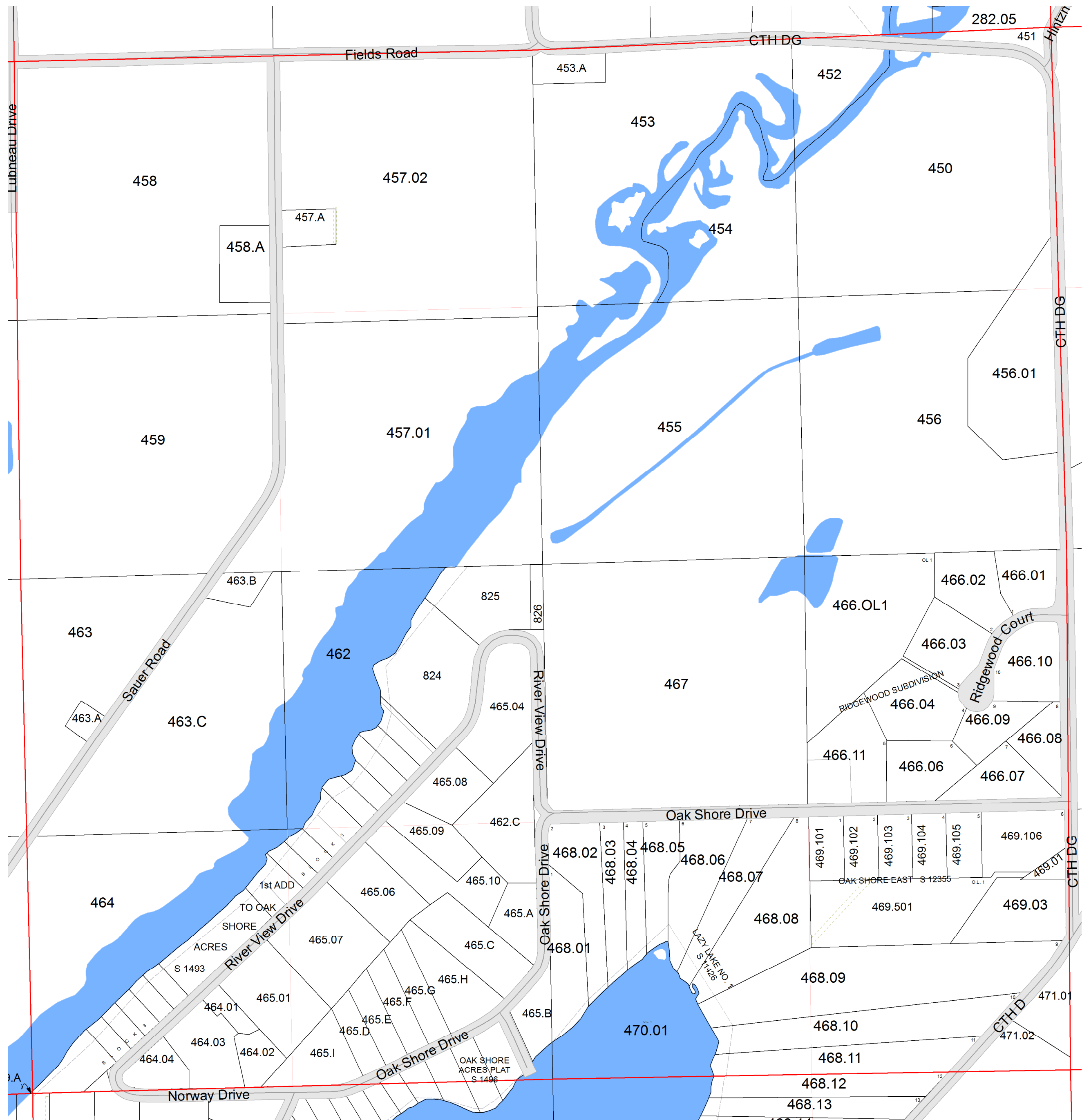
TOWN OF FOUNTAIN PRAIRIE

Town 11 North Range 12 East

1 inch = 400 feet 1:4,800



6	5	4	3	2	1
7	8	9	10	11	12
18	17	16	15	14	13
19	20	21	22	23	24
30	29	28	27	26	25
31	32	33	34	35	36

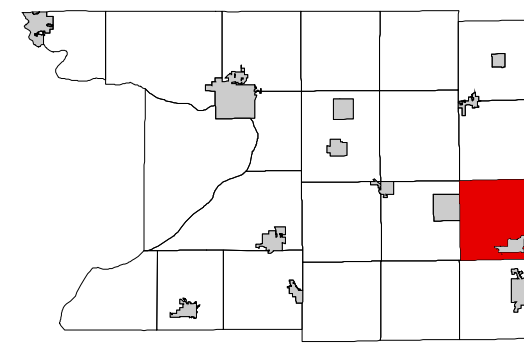


- See following pages for detailed maps of subdivisions & small parcels -

TOWN OF FOUNTAIN PRAIRIE

T11N R12E

1 inch = 200 feet 1:2,400



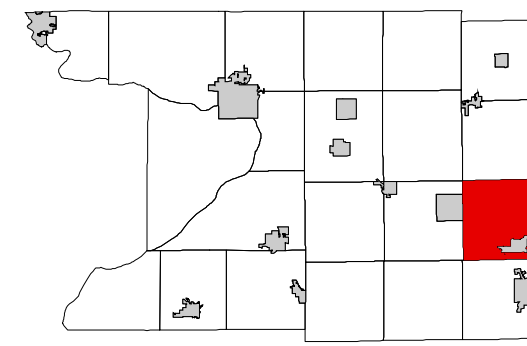
6	5	4	3	2	1
7	8	9	10	11	12
18	17	16	15	14	13
19	20	21	22	23	24
30	29	28	27	26	25
31	32	33	34	35	36



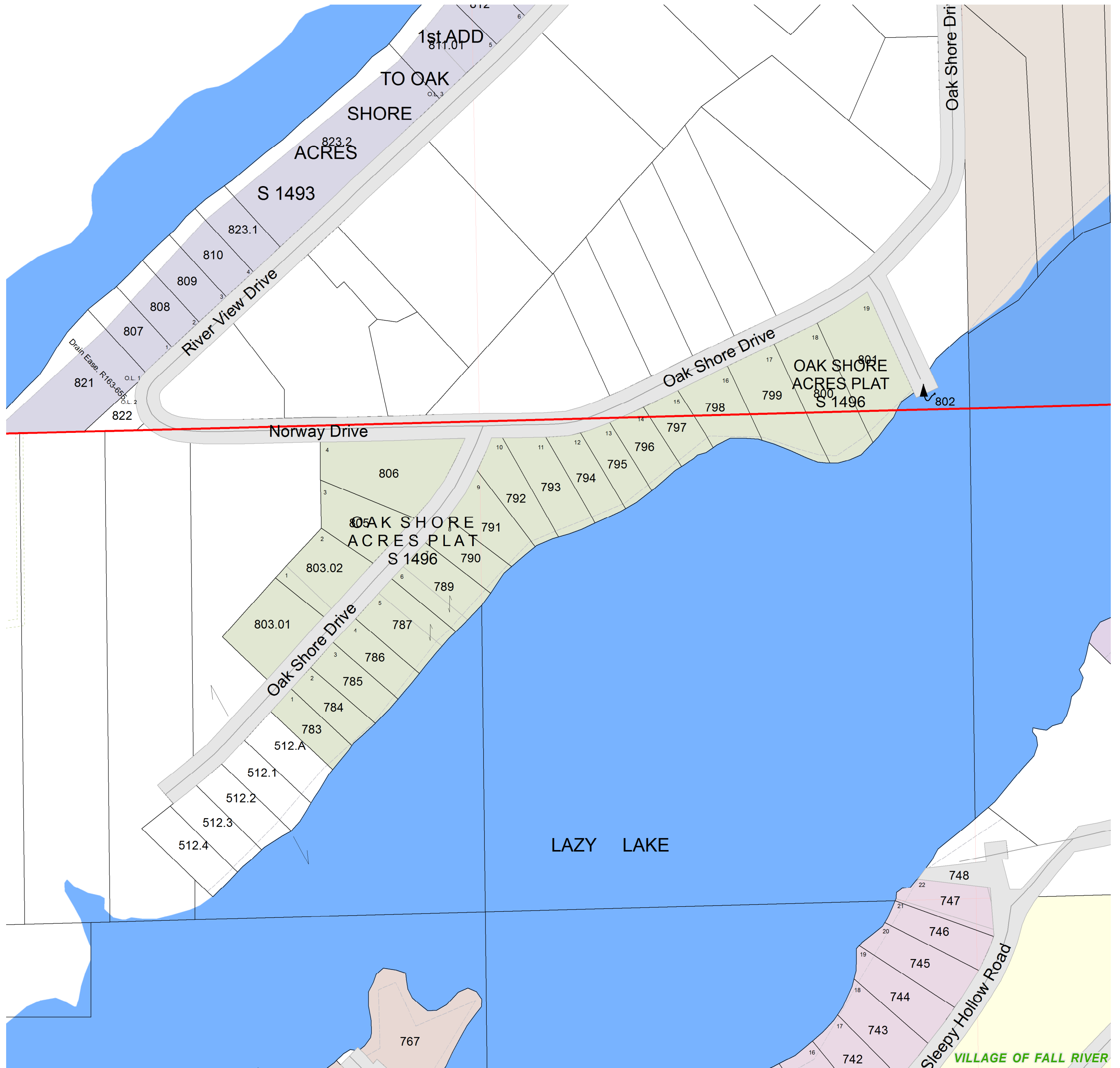
TOWN OF FOUNTAIN PRAIRIE

T11N R12E

1 inch = 200 feet 1:2,400



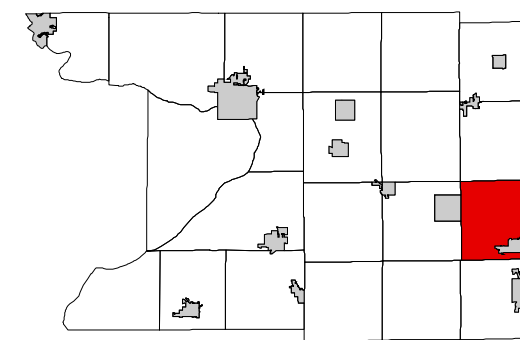
6	5	4	3	2	1
7	8	9	10	11	12
18	17	16	15	14	13
19	20	21	22	23	24
30	29	28	27	26	25
31	32	33	34	35	36



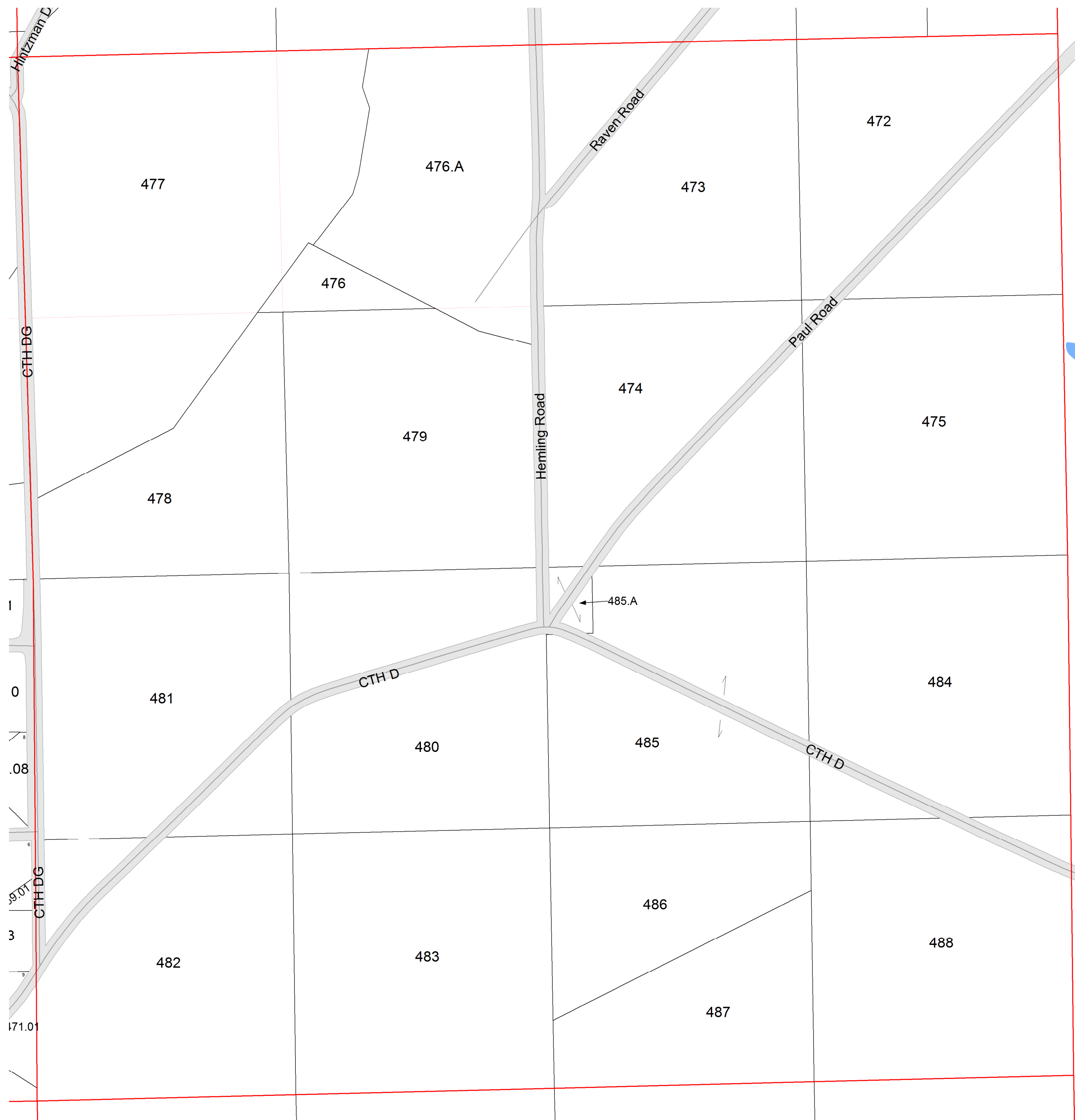
TOWN OF FOUNTAIN PRAIRIE

Town 11 North Range 12 East

1 inch = 400 feet 1:4,800



6	5	4	3	2	1
7	8	9	10	11	12
18	17	16	15	14	13
19	20	21	22	23	24
30	29	28	27	26	25
31	32	33	34	35	36

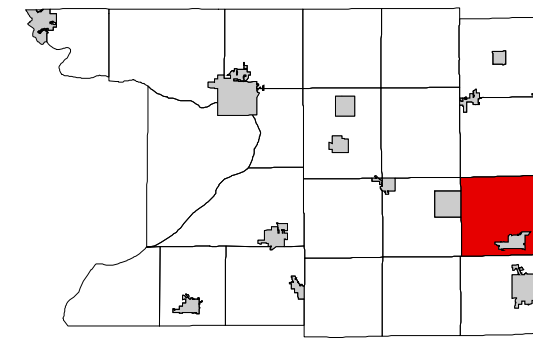


- See following pages for detailed maps of subdivisions & small parcels -

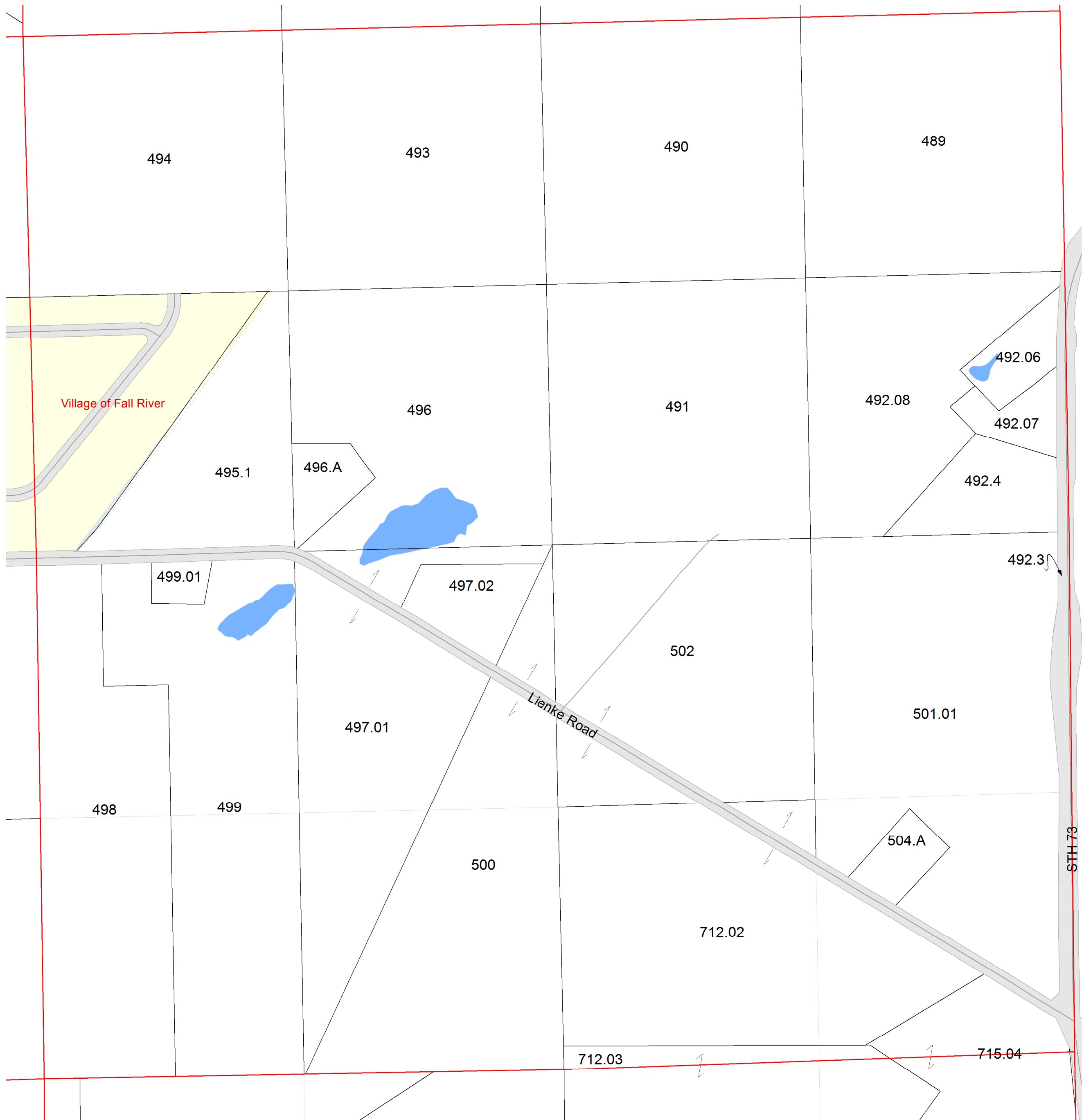
TOWN OF FOUNTAIN PRAIRIE

Town 11 North Range 12 East

1 inch = 400 feet 1:4,800



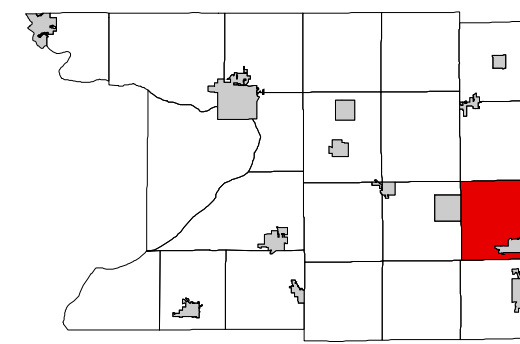
6	5	4	3	2	1
7	8	9	10	11	12
18	17	16	15	14	13
19	20	21	22	23	24
30	29	28	27	26	25
31	32	33	34	35	36



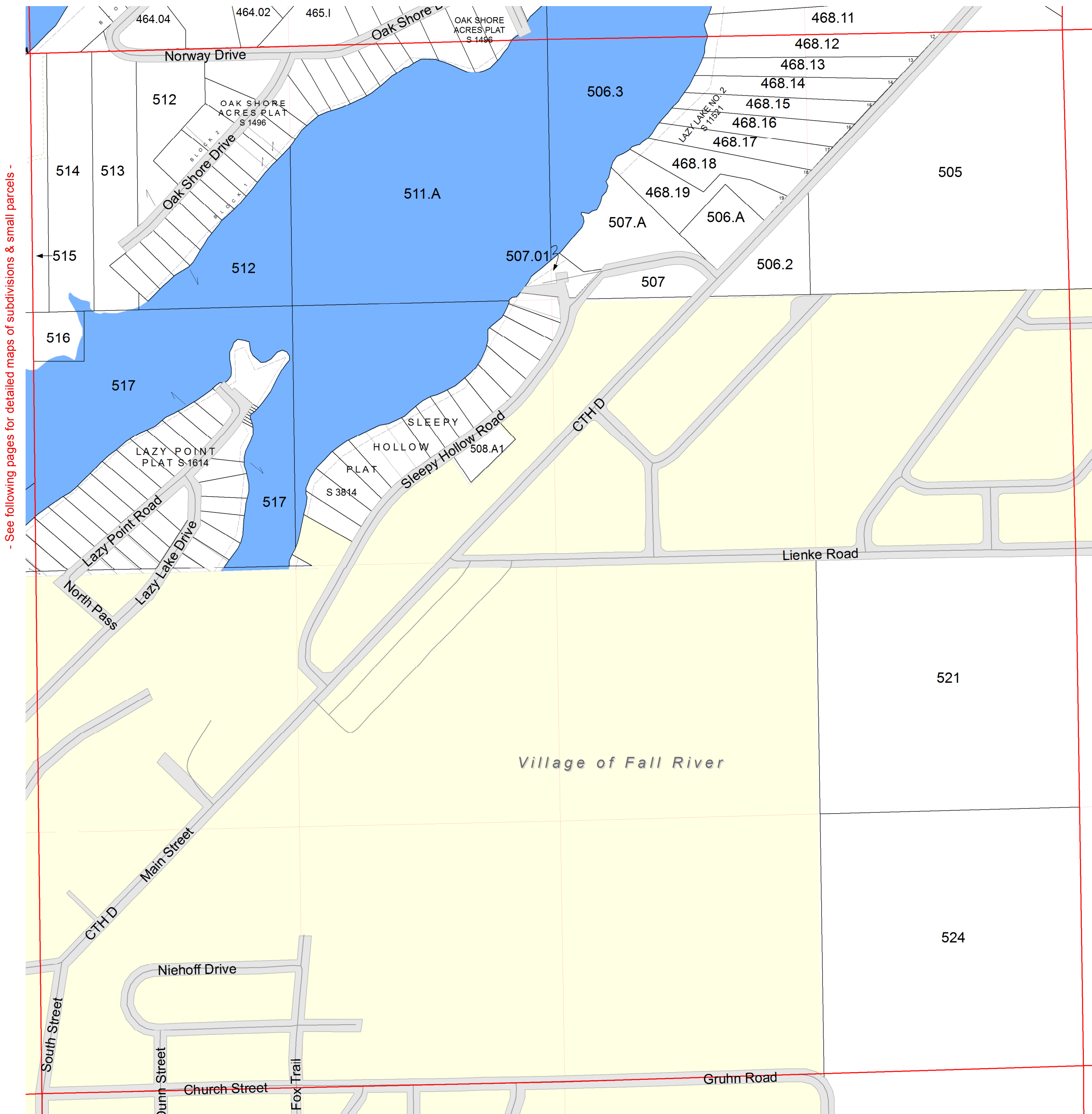
TOWN OF FOUNTAIN PRAIRIE

Town 11 North Range 12 East

1 inch = 400 feet 1:4,800



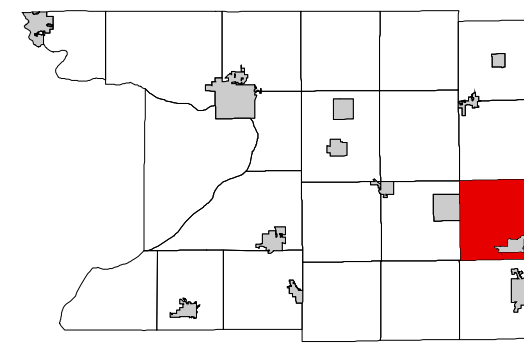
6	5	4	3	2	1
7	8	9	10	11	12
18	17	16	15	14	13
19	20	21	22	23	24
30	29	28	27	26	25
31	32	33	34	35	36



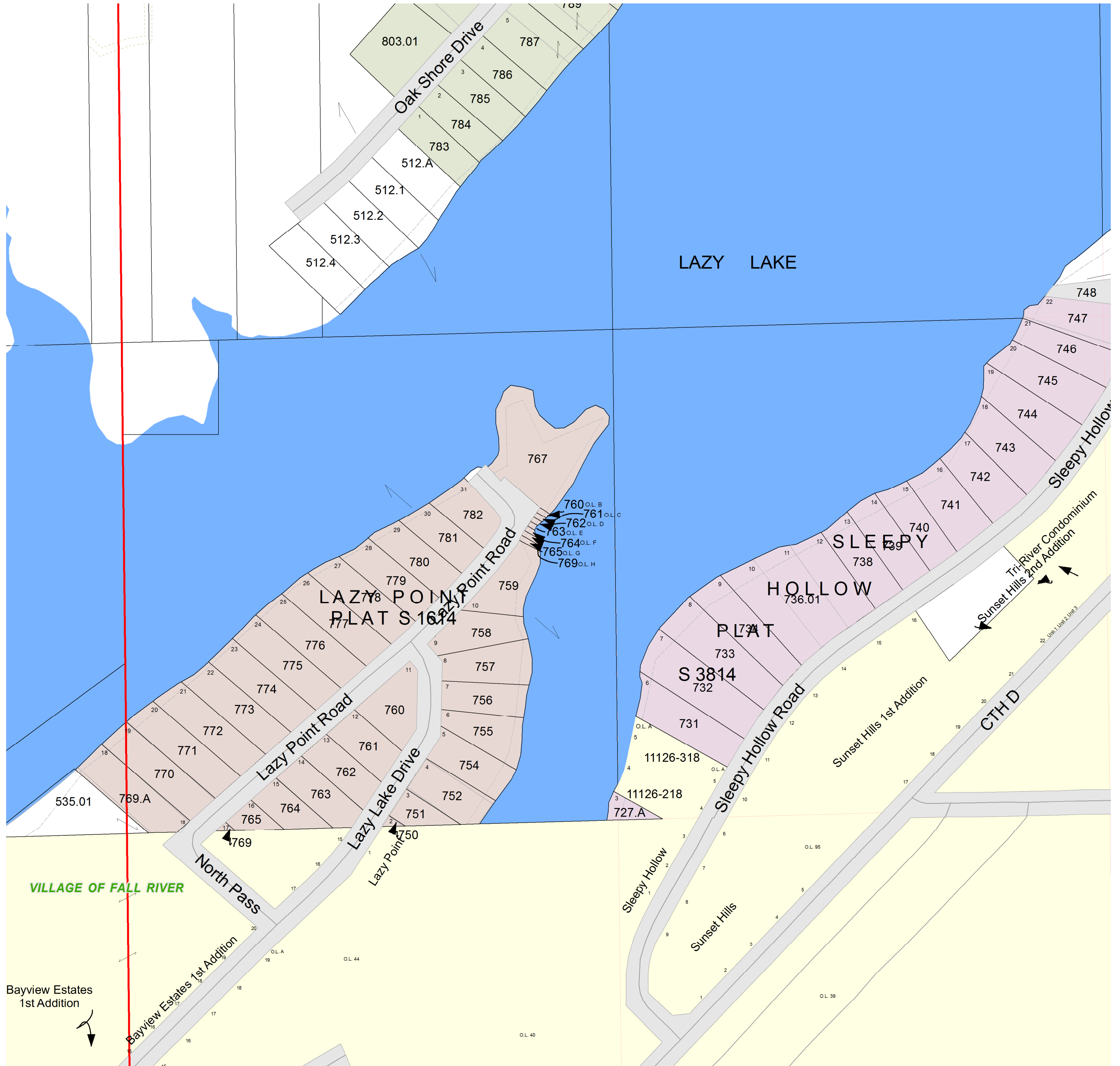
TOWN OF FOUNTAIN PRAIRIE

T11N R12E

1 inch = 200 feet 1:2,400



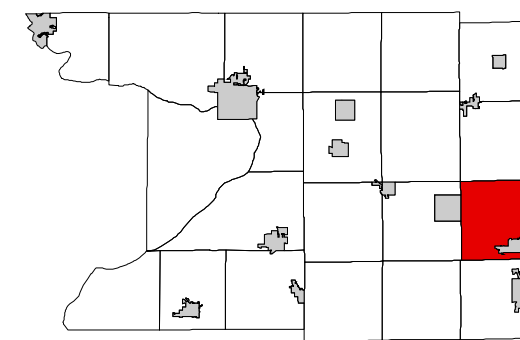
6	5	4	3	2	1
7	8	9	10	11	12
18	17	16	15	14	13
19	20	21	22	23	24
30	29	28	27	26	25
31	32	33	34	35	36



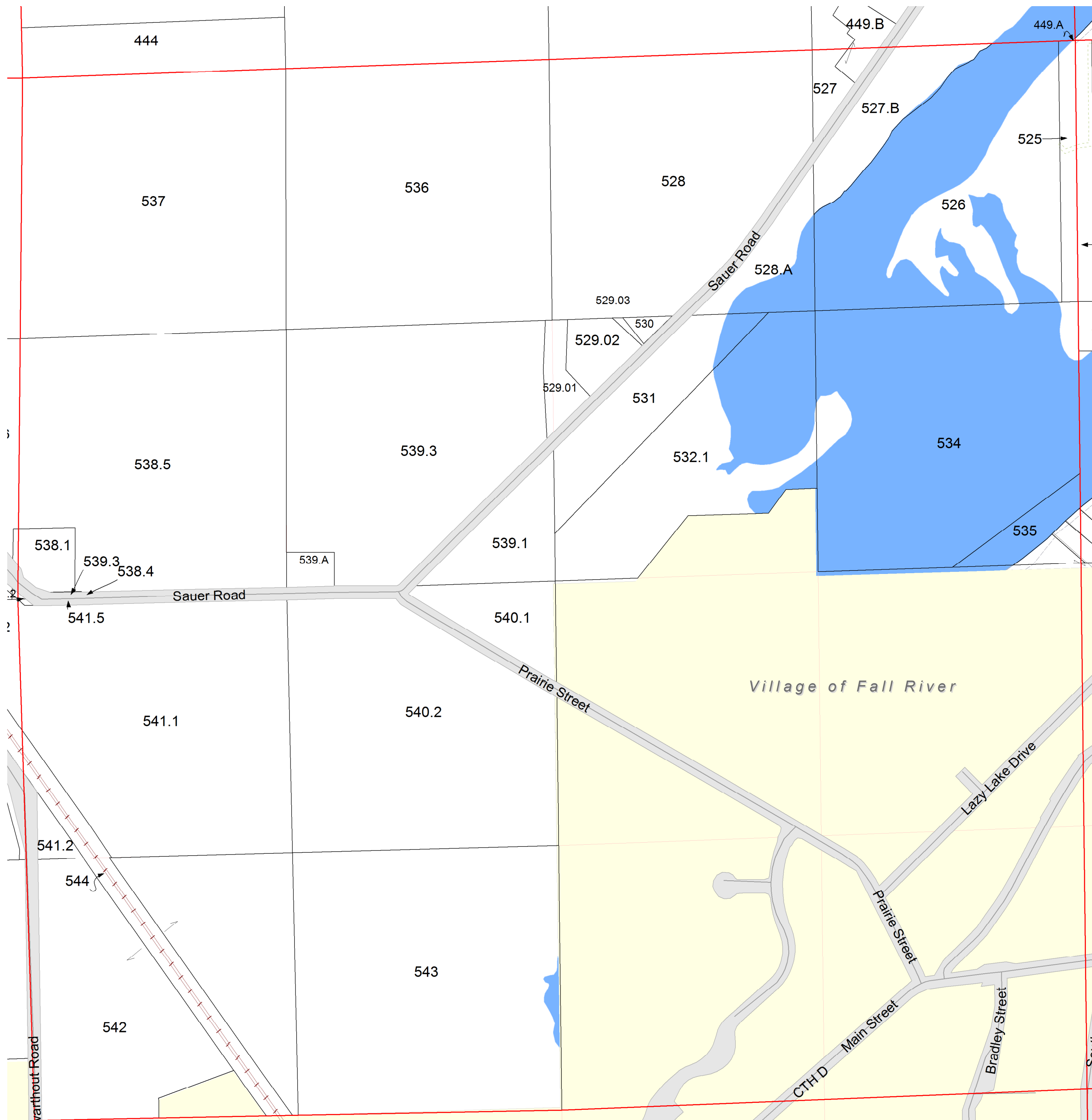
TOWN OF FOUNTAIN PRAIRIE

Town 11 North Range 12 East

1 inch = 400 feet 1:4,800



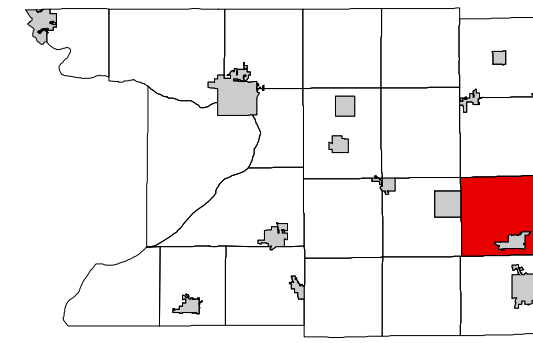
6	5	4	3	2	1
7	8	9	10	11	12
18	17	16	15	14	13
19	20	21	22	23	24
30	29	28	27	26	25
31	32	33	34	35	36



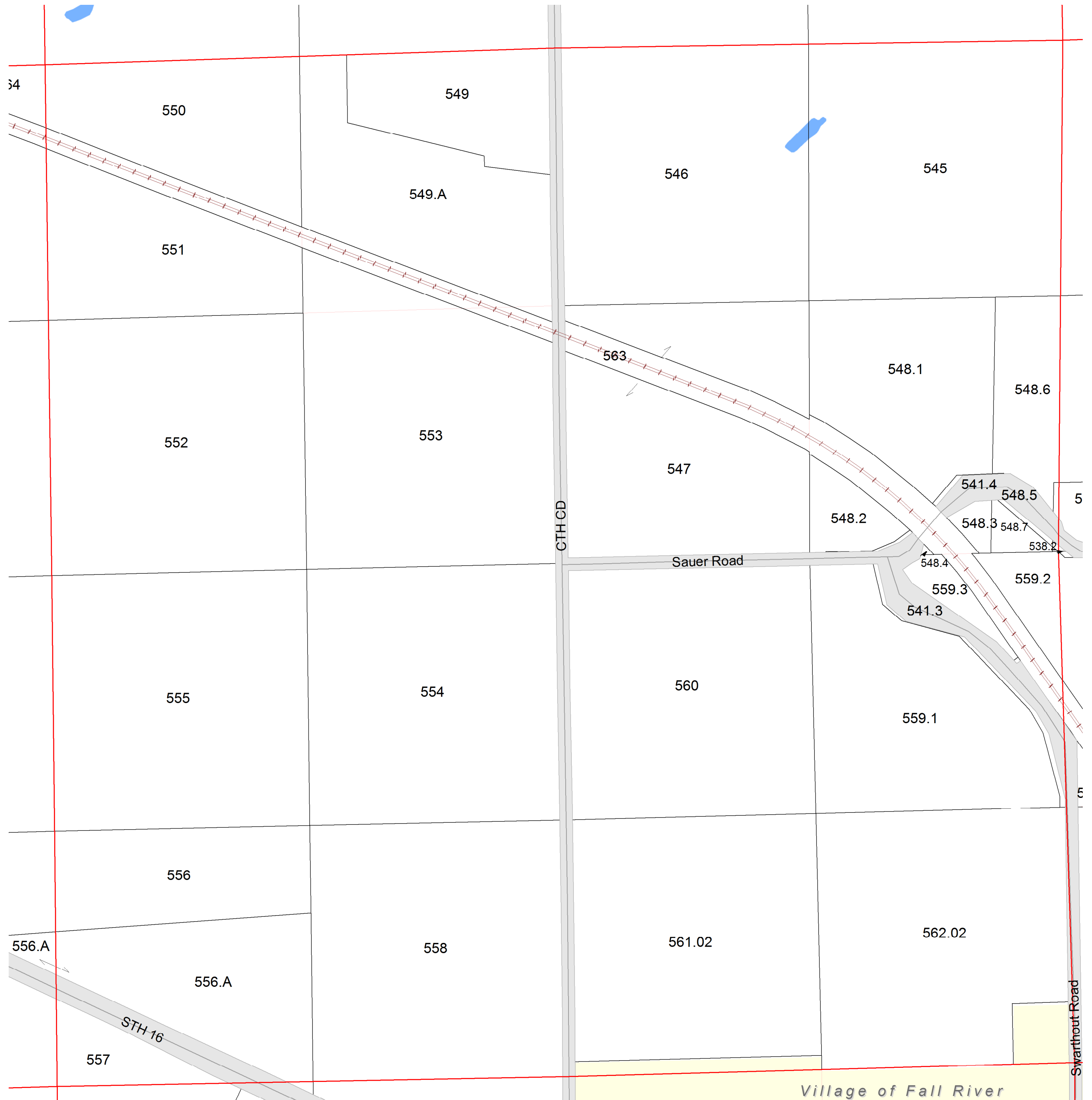
TOWN OF FOUNTAIN PRAIRIE

Town 11 North Range 12 East

1 inch = 400 feet 1:4,800



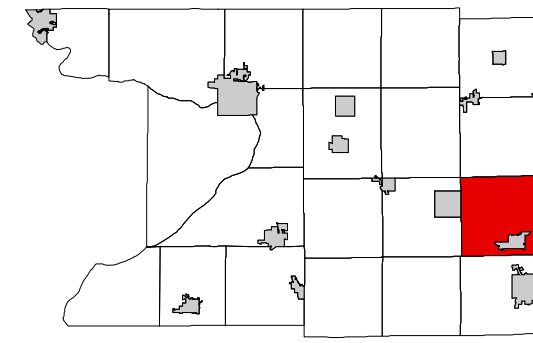
6	5	4	3	2	1
7	8	9	10	11	12
18	17	16	15	14	13
19	20	21	22	23	24
30	29	28	27	26	25
31	32	33	34	35	36



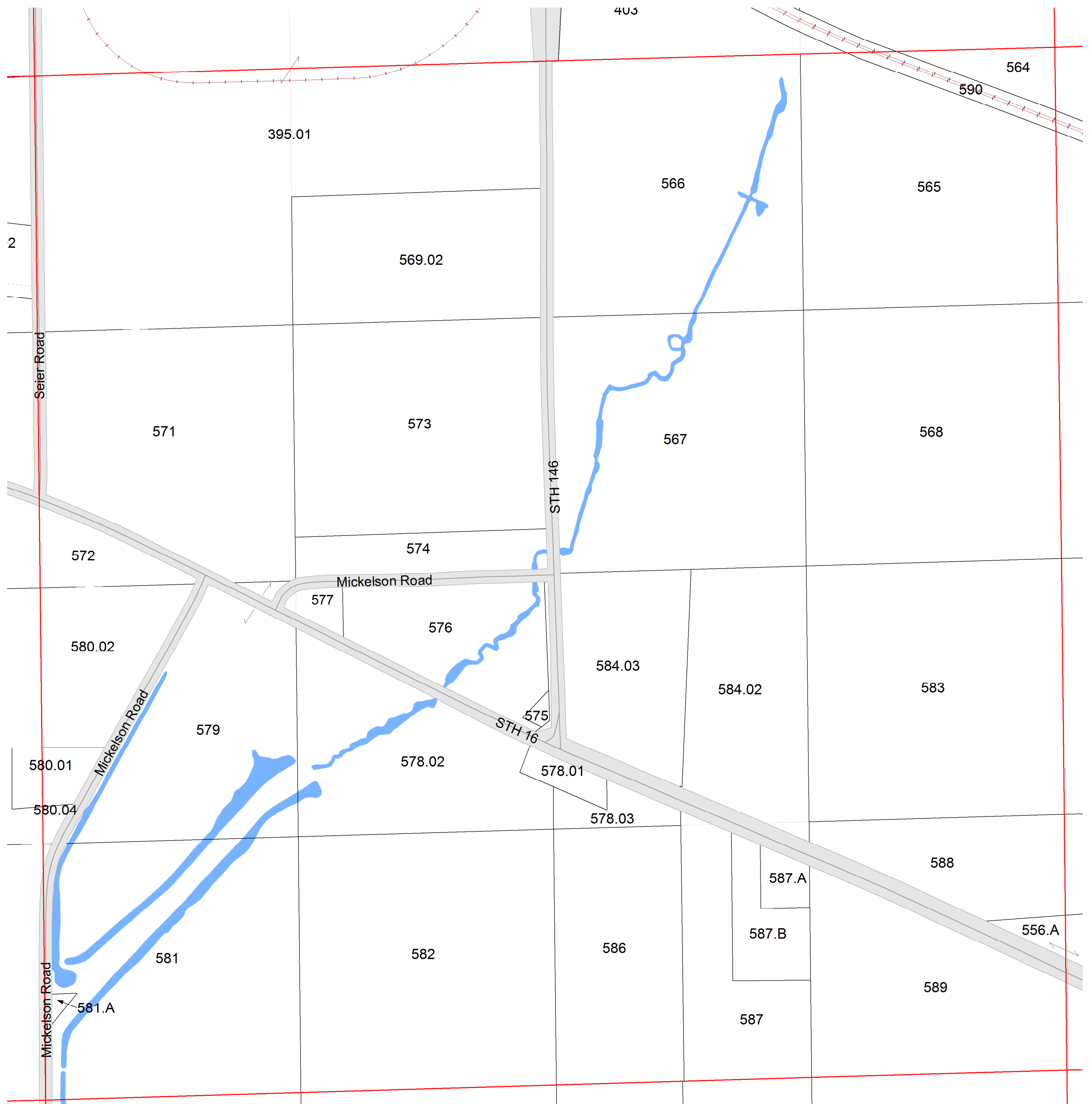
TOWN OF FOUNTAIN PRAIRIE

Town 11 North Range 12 East

1 inch = 400 feet 1:4,800



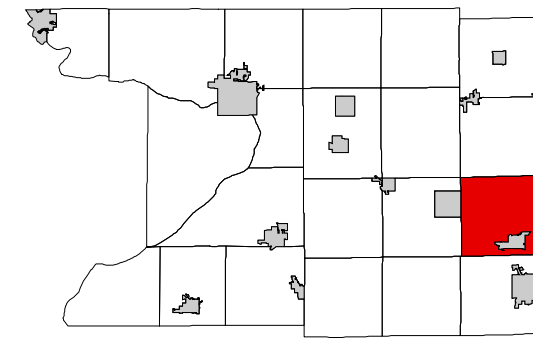
6	5	4	3	2	1
7	8	9	10	11	12
18	17	16	15	14	13
19	20	21	22	23	24
30	29	28	27	26	25
31	32	33	34	35	36



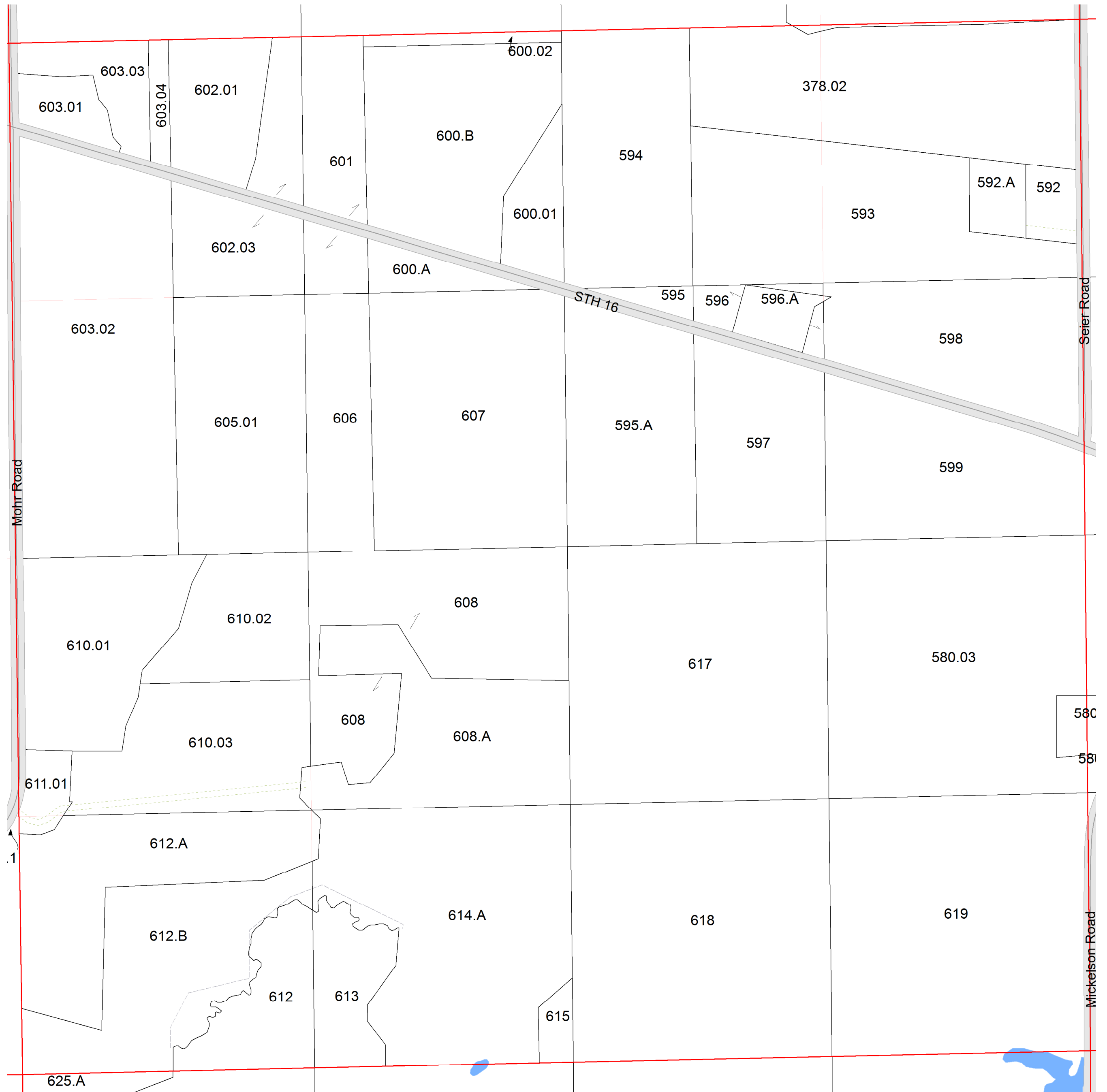
TOWN OF FOUNTAIN PRAIRIE

Town 11 North Range 12 East

1 inch = 400 feet 1:4,800



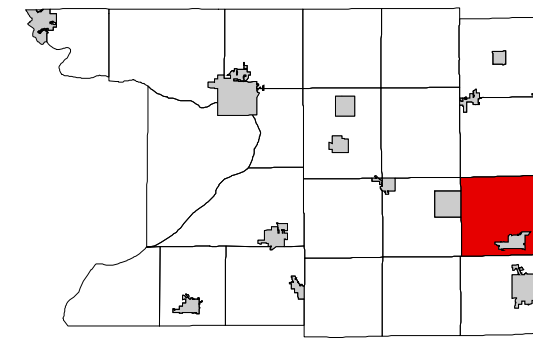
6	5	4	3	2	1
7	8	9	10	11	12
18	17	16	15	14	13
19	20	21	22	23	24
30	29	28	27	26	25
31	32	33	34	35	36



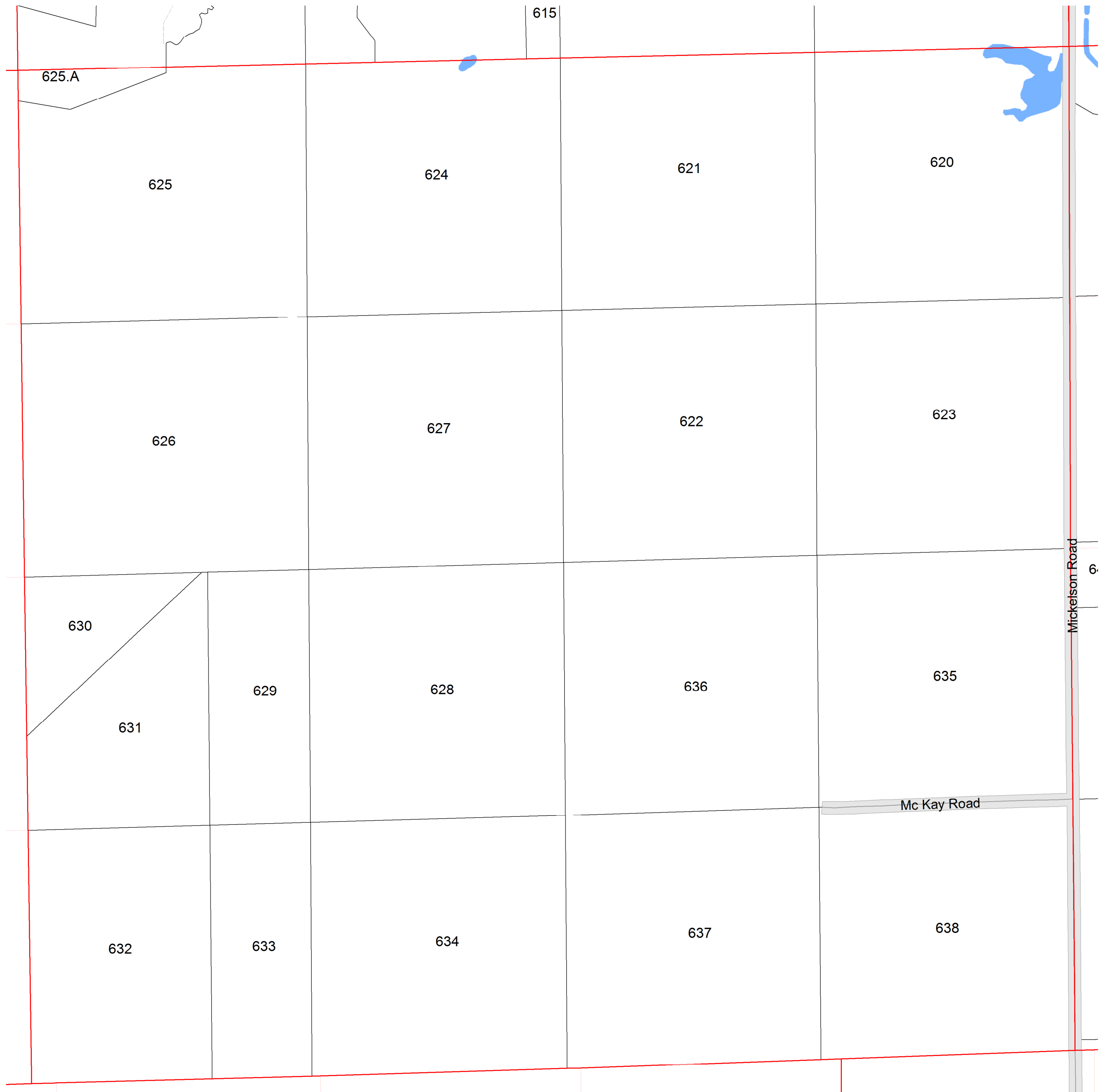
TOWN OF FOUNTAIN PRAIRIE

Town 11 North Range 12 East

1 inch = 400 feet 1:4,800



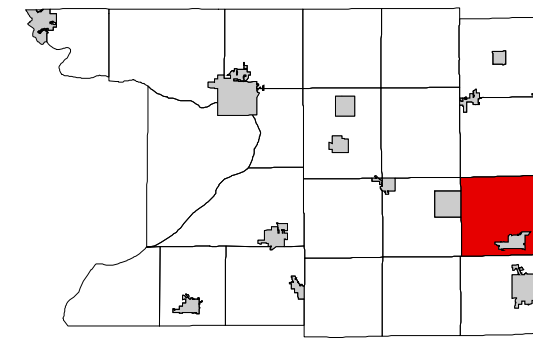
6	5	4	3	2	1
7	8	9	10	11	12
18	17	16	15	14	13
19	20	21	22	23	24
30	29	28	27	26	25
31	32	33	34	35	36



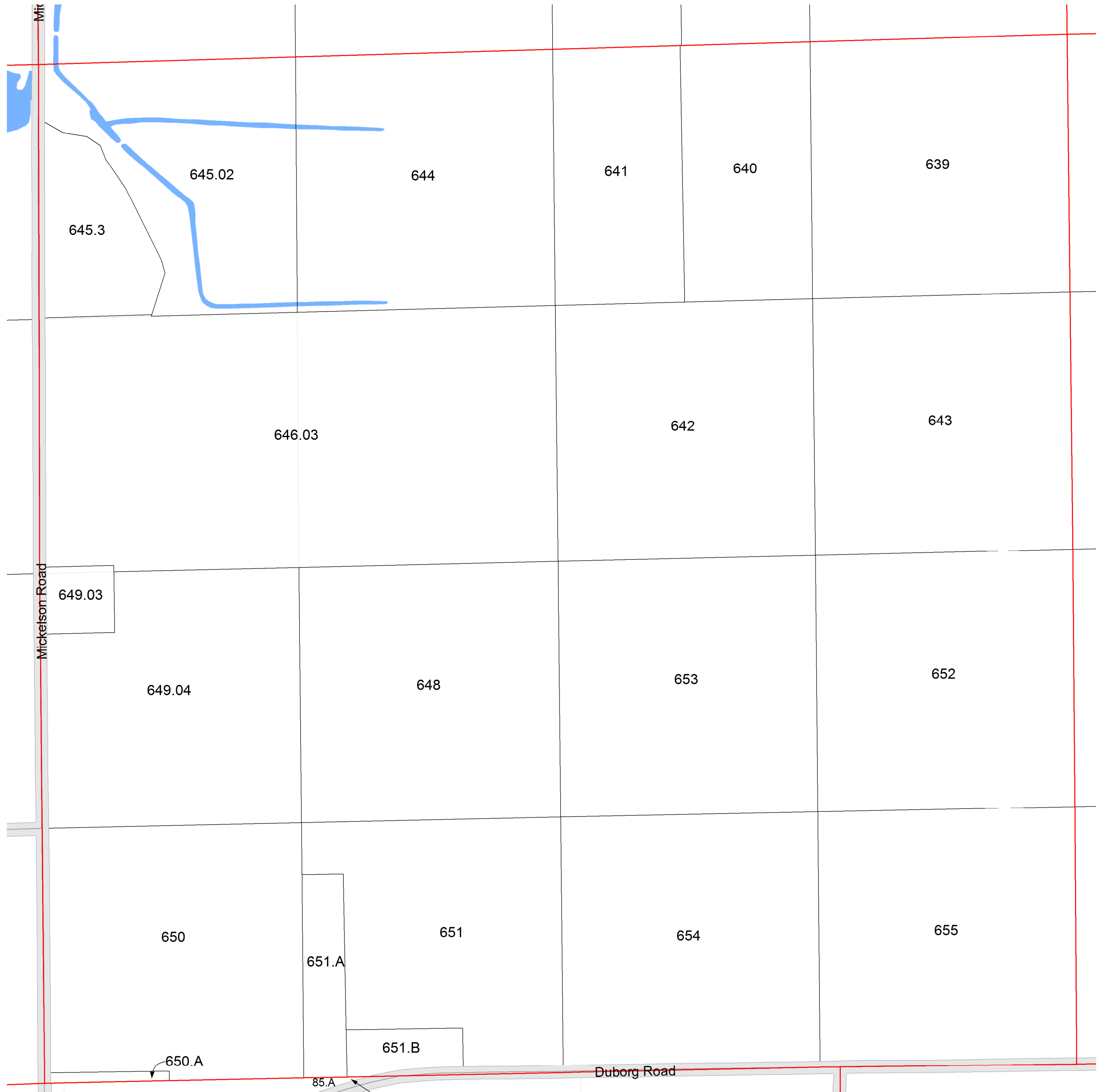
TOWN OF FOUNTAIN PRAIRIE

Town 11 North Range 12 East

1 inch = 400 feet 1:4,800



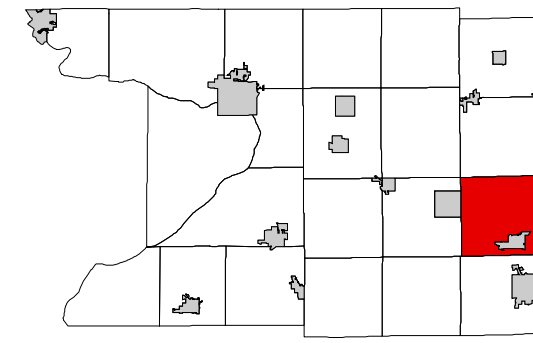
6	5	4	3	2	1
7	8	9	10	11	12
18	17	16	15	14	13
19	20	21	22	23	24
30	29	28	27	26	25
31	32	33	34	35	36



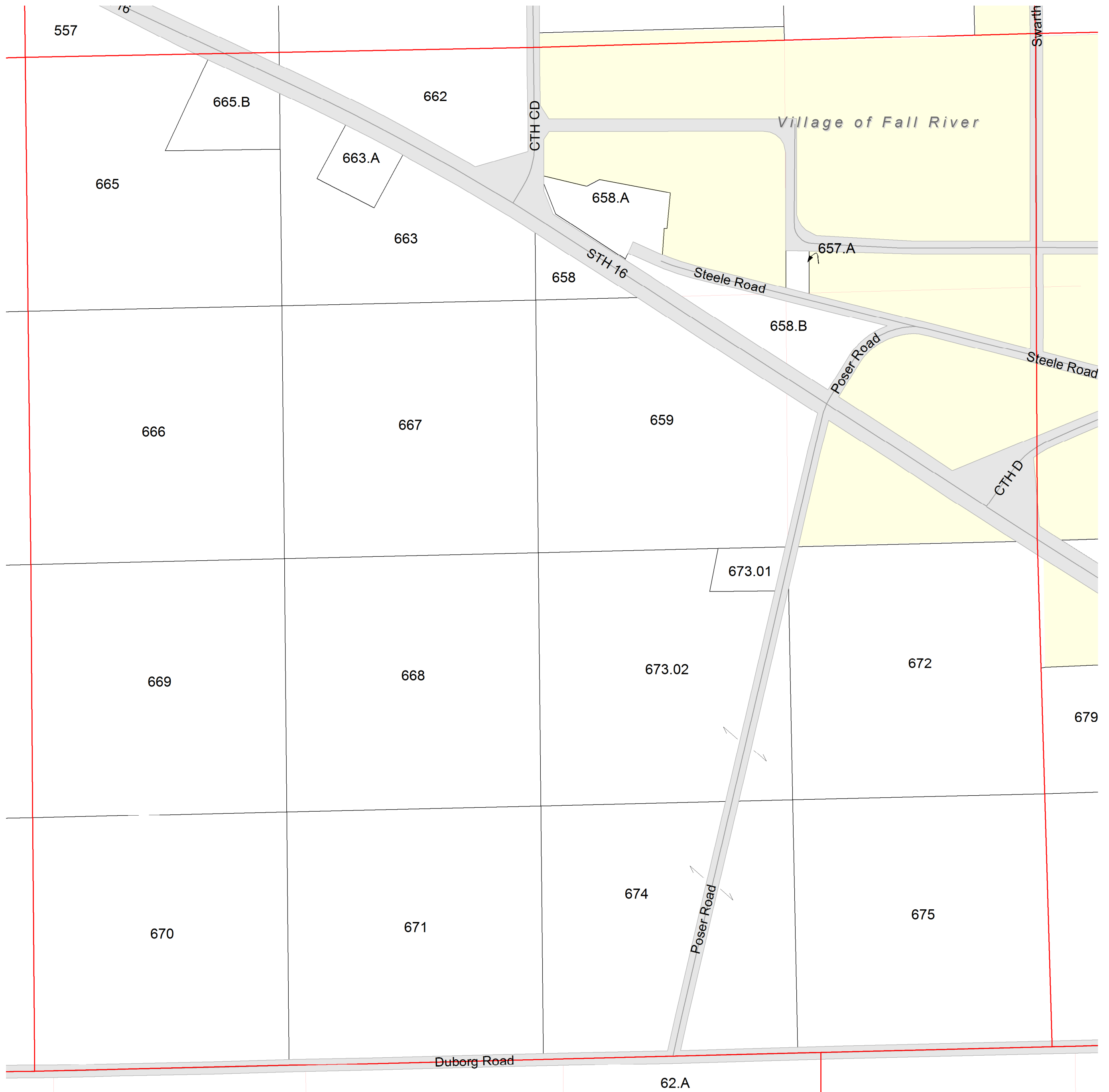
TOWN OF FOUNTAIN PRAIRIE

Town 11 North Range 12 East

1 inch = 400 feet 1:4,800



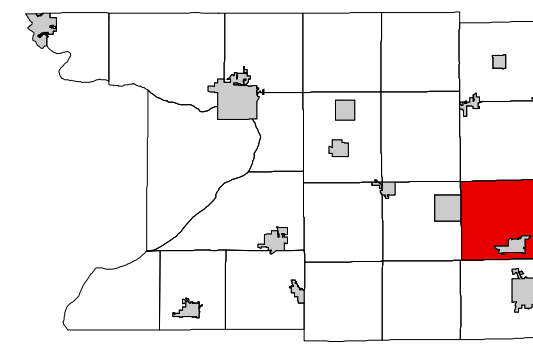
6	5	4	3	2	1
7	8	9	10	11	12
18	17	16	15	14	13
19	20	21	22	23	24
30	29	28	27	26	25
31	32	33	34	35	36



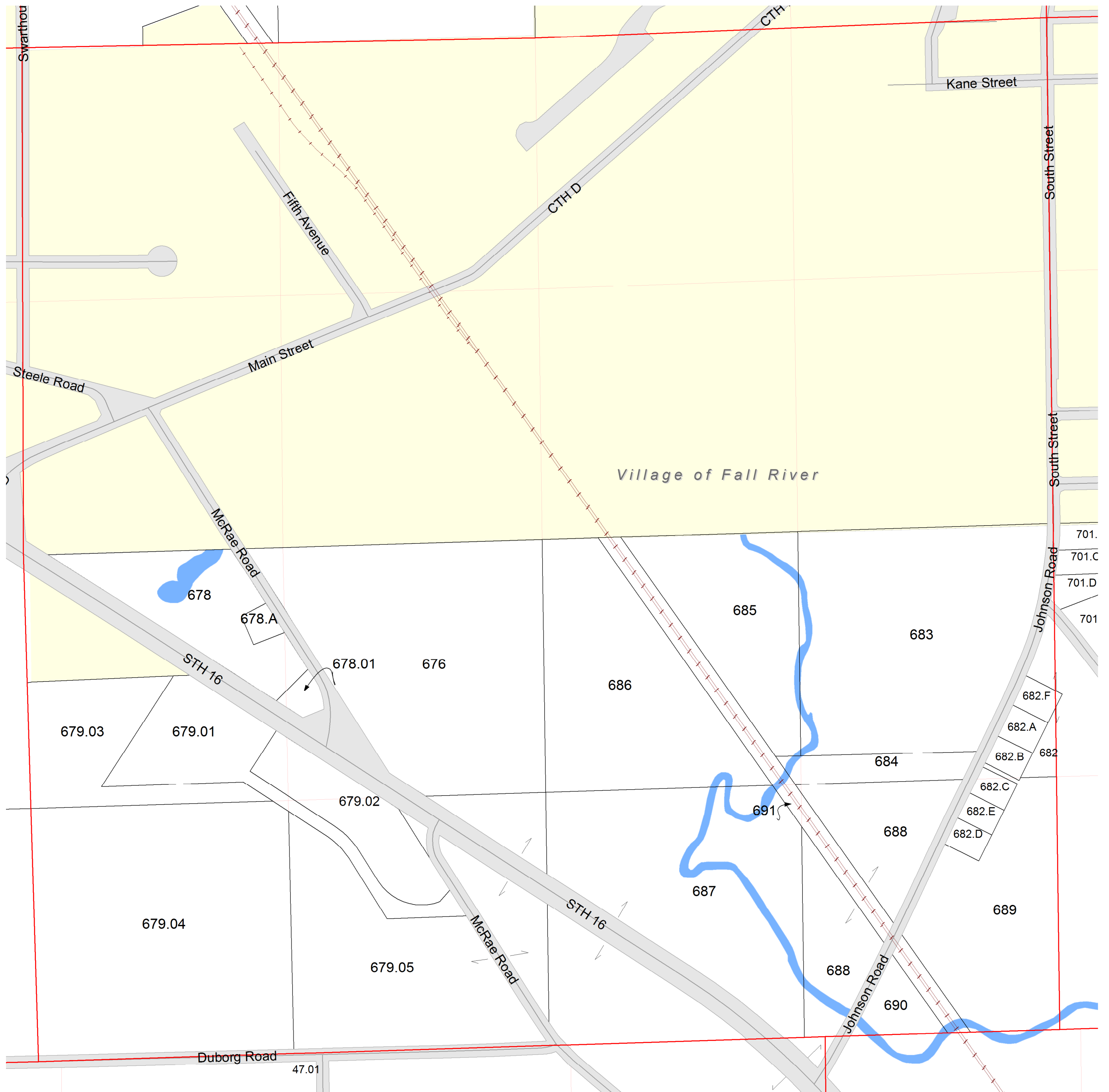
TOWN OF FOUNTAIN PRAIRIE

Town 11 North Range 12 East

1 inch = 400 feet 1:4,800



6	5	4	3	2	1
7	8	9	10	11	12
18	17	16	15	14	13
19	20	21	22	23	24
30	29	28	27	26	25
31	32	33	34	35	36

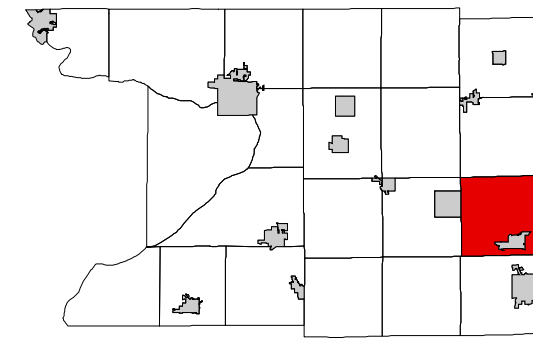


- See following pages for detailed maps of subdivisions & small parcels -

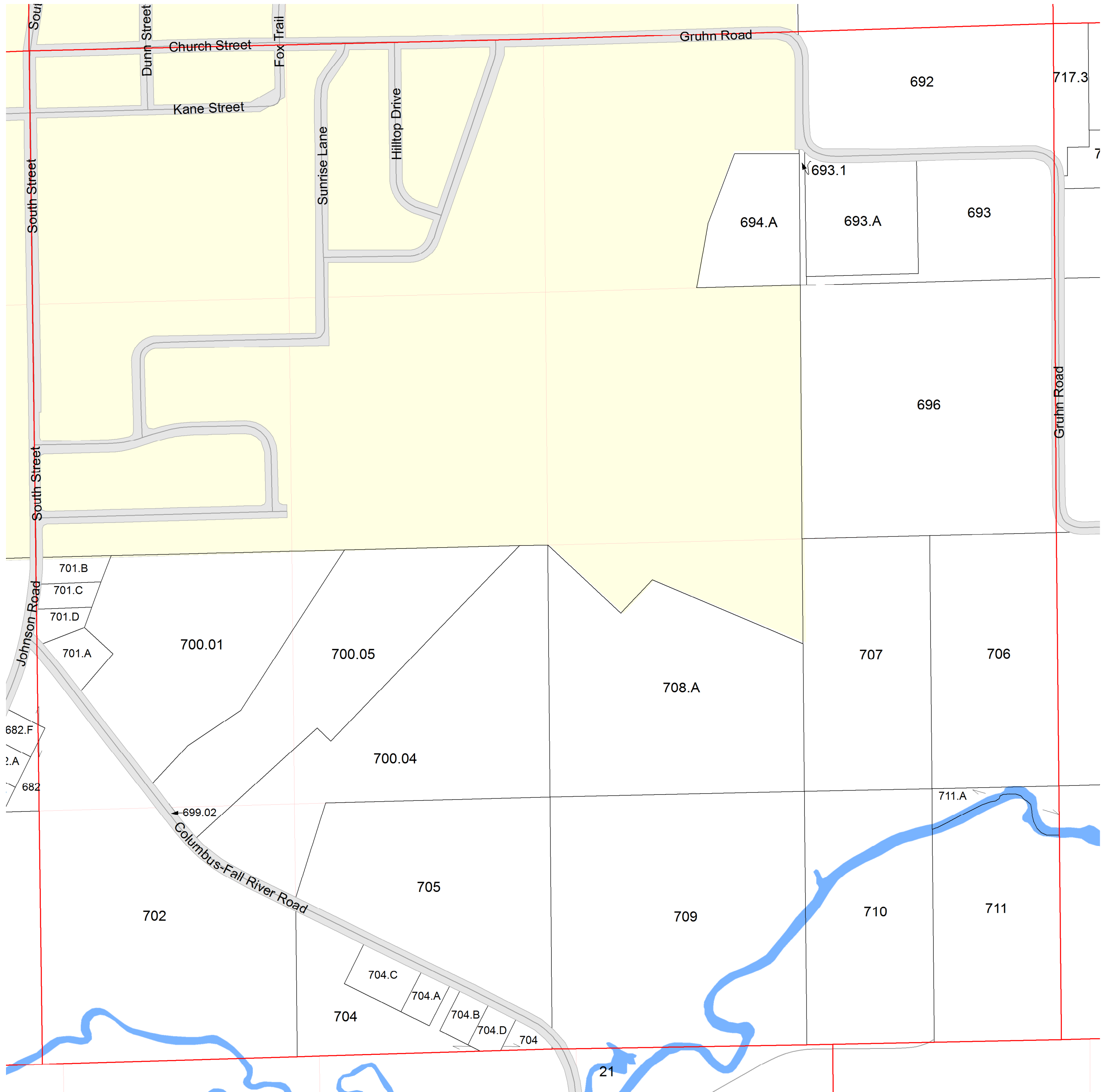
TOWN OF FOUNTAIN PRAIRIE

Town 11 North Range 12 East

1 inch = 400 feet 1:4,800



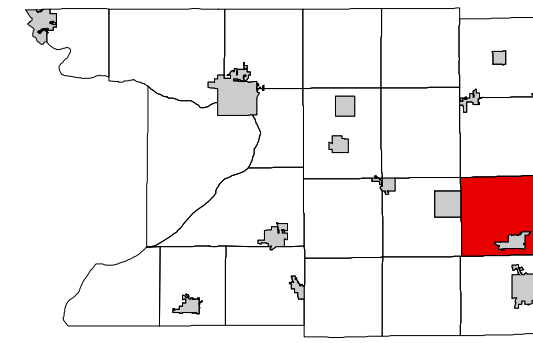
6	5	4	3	2	1
7	8	9	10	11	12
18	17	16	15	14	13
19	20	21	22	23	24
30	29	28	27	26	25
31	32	33	34	35	36



TOWN OF FOUNTAIN PRAIRIE

Town 11 North Range 12 East

1 inch = 400 feet 1:4,800



6	5	4	3	2	1
7	8	9	10	11	12
18	17	16	15	14	13
19	20	21	22	23	24
30	29	28	27	26	25
31	32	33	34	35	36

